

**ADDENDUM NO:** 1

**CITY PROJECT NO:** 19.2007

**ISSUE DATE:** MARCH 26, 2020



**INVITATION TO BID TITLE:**  
2020 Airport Improvements

---

**NOTE: FAILURE TO ACKNOWLEDGE RECEIPT OF THIS ADDENDUM ON THE BID FORM DOES NOT AFFECT THE BIDDER'S OBLIGATION FOR COMPLIANCE.**

The bid opening date and time has not been revised, and remains **Friday, April 17, 2020 at 1:00 pm.**

---

**SECTION VI – PLANS**

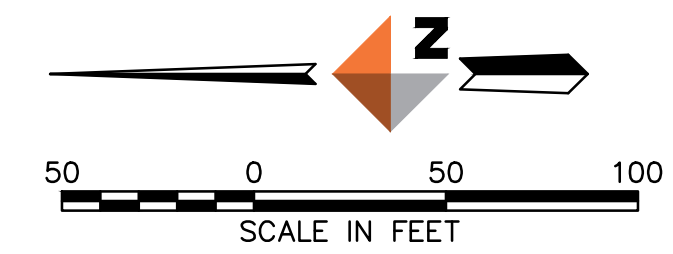
---

Item No. 1 **REPLACE** Sheet C17 with included Sheet C17.1.

Item No. 2 **REPLACE** Sheet C19 with included Sheet C19.1

All other terms and conditions remain unchanged

Total number of pages contained within this Addendum: 3



### LIGHTING AND SIGNING NOTES

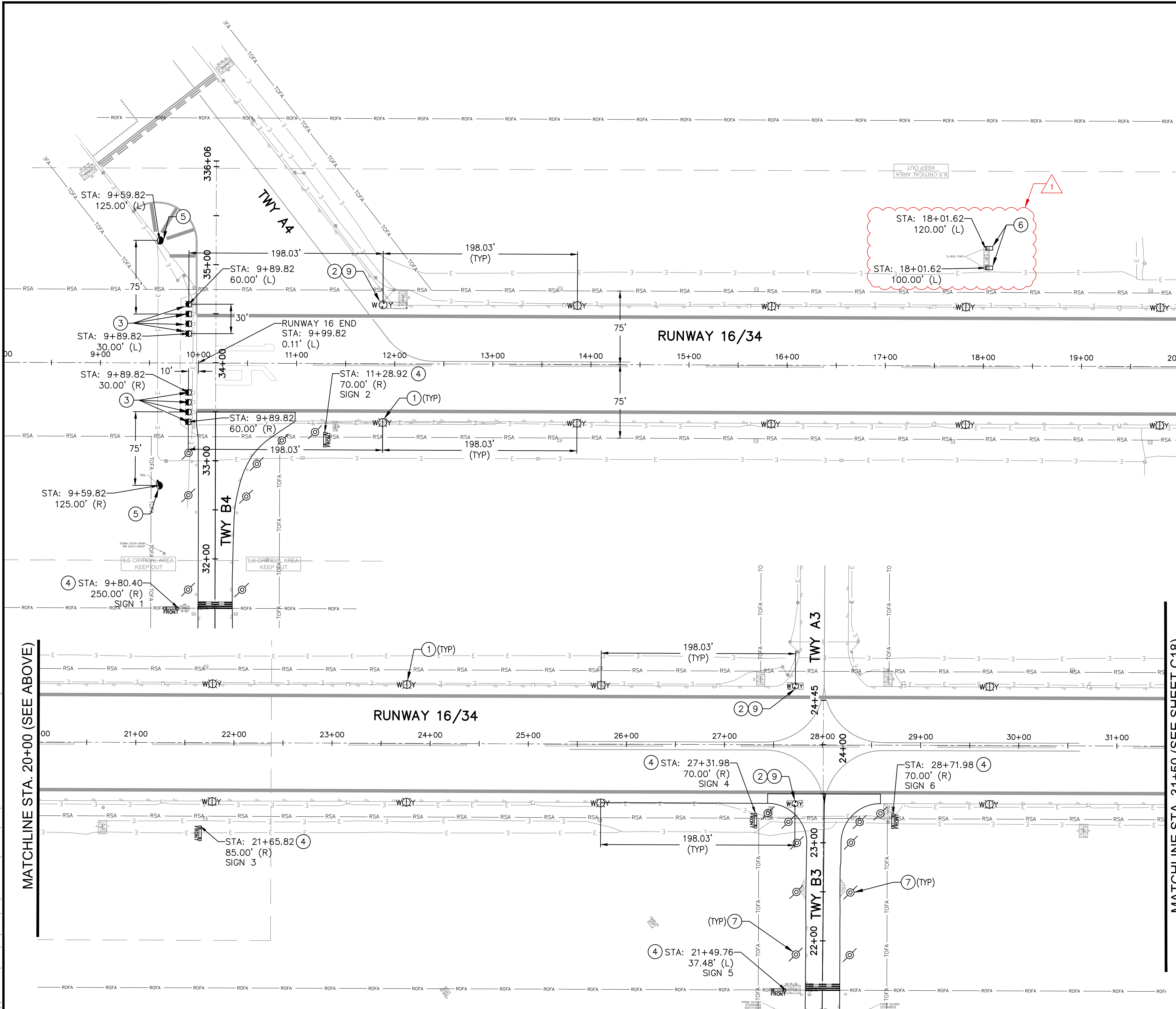
- ① INSTALL ELEVATED MEDIUM INTENSITY LED RUNWAY EDGE LIGHT. SEE ELECTRICAL PLANS FOR DETAILS.
- ② INSTALL IN-PAVEMENT MEDIUM INTENSITY LED RUNWAY EDGE LIGHT. SEE ELECTRICAL PLANS FOR DETAILS.
- ③ INSTALL RUNWAY THRESHOLD LIGHT. SEE ELECTRICAL PLANS FOR DETAILS.
- ④ INSTALL LIGHTED SIGN AND BASE PER SIGN SCHEDULE SHEET C20.
- ⑤ INSTALL NEW RUNWAY END IDENTIFIER LIGHT. SEE ELECTRICAL PLANS.
- ⑥ INSTALL NEW 2-BOX PAPI AT STATION/OFFSET SHOWN. SEE ELECTRICAL PLANS FOR DETAILS.
- ⑦ INSTALL TAXIWAY EDGE LIGHT. SEE TAXIWAY B PLAN AND PROFILE, SHEETS C21-C24 AND CONNECTOR TAXIWAY PLAN AND PROFILE, SHEETS C26-C28.
- ⑧ PROTECT EXISTING GREEN MALS THRESHOLD LIGHT (FAA EQUIPMENT).
- ⑨ CONSTRUCT CONCRETE ENCASED DUCT BANK AS NEEDED TO REMOVE EXISTING ELECTRICAL EQUIPMENT AND INSTALL NEW ELECTRICAL EQUIPMENT. SEE ELECTRICAL PLANS AND DETAIL 1 SHEET C31.

### GENERAL NOTES

1. DEMOLITION OF EXISTING LIGHTS AND SIGNS IS SHOWN ON THE ELECTRICAL PLANS.
2. CIVIL PLANS SHOW LAYOUT OF NEW RUNWAY EDGE LIGHTS, PAPI'S, REIL, AND SIGNS. SEE ELECTRICAL PLANS FOR CONDUIT ROUTING AND ALL OTHER SPECIFIC ELECTRICAL REQUIREMENTS.
3. ALL SIGN REFERENCE POINTS ARE THE NEAR EDGE OF SIGN, ON CENTER.
4. SEE TAXIWAY B PLAN & PROFILE SHEETS C21-C24 FOR LAYOUT OF TAXIWAY LIGHTING.

### LEGEND

- EXISTING RUNWAY EDGE LIGHT
- EXISTING TAXIWAY EDGE LIGHT
- PROPOSED ELEVATED RUNWAY EDGE LIGHT
- PROPOSED TAXIWAY EDGE LIGHT
- EXISTING JUNCTION BASE CAN
- PROPOSED LIGHTED SIGN
- EXISTING LIGHTED SIGN
- PROPOSED IN-PAVEMENT RUNWAY EDGE LIGHT
- PROPOSED ELEVATED THRESHOLD LIGHT
- PROPOSED RUNWAY END IDENTIFIER LIGHT (REIL)
- 2-BOX PRECISION APPROACH PATH INDICATOR (PAPI)
- NEW LIGHTED AIRFIELD SIGN
- NEW AIRFIELD SIGN REFERENCE POINT (NEAR EDGE)
- PROPOSED CONCRETE ENCASED DUCT BANK



MATCHLINE STA. 20+00 (SEE BELOW)

MATCHLINE STA. 31+50 (SEE SHEET C18)

MATCHLINE STA. 20+00 (SEE ABOVE)

REV	DATE	DESCRIPTION
1	3/26/20	ADDENDUM NO. 1



**DOWL**  
 8410 154th Avenue NE  
 Redmond, Washington 98052  
 425-869-2670  
 WWW.DOWL.COM

ARLINGTON MUNICIPAL AIRPORT (AWO)  
 2020 AIRPORT IMPROVEMENTS  
 RUNWAY 16-34 CIVIL SITE PLAN

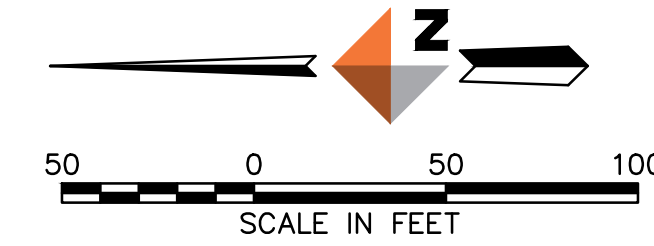
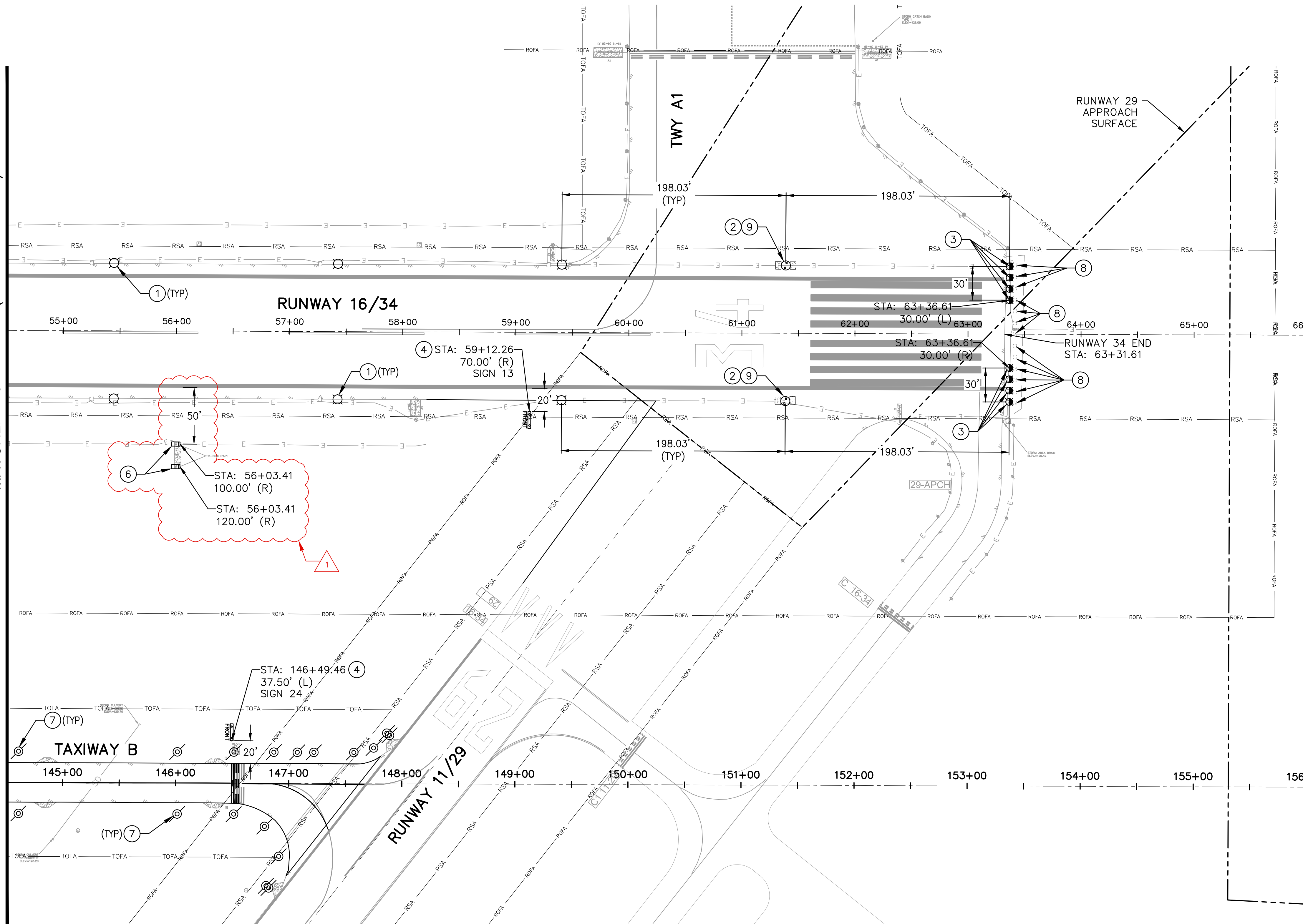
PROJECT	15001.02
DATE	3/26/2020
© DOWL 2019	
SHEET	
C17.1	

\\RED-FS\Red-projects\23\15001-02\65CAD\Civil\SC-CT-LP-RW-15001-02.dwg PLOT DATE 2020-03-26 10:03 SAVED DATE 2020-03-26 09:44 USER: whalden



\\RED-FS\Red-projects\23\15001-02\65CAD\Civil\SC-CT-LP-RW-15001-02.dwg PLOT DATE 2020-03-26 10:04 SAVED DATE 2020-03-26 09:44 USER: whalden

MATCHLINE STA. 54+50 (SEE SHEET C18)



**LIGHTING AND SIGNING NOTES**

- ① INSTALL ELEVATED MEDIUM INTENSITY LED RUNWAY EDGE LIGHT. SEE ELECTRICAL PLANS FOR DETAILS.
- ② INSTALL IN-PAVEMENT MEDIUM INTENSITY LED RUNWAY EDGE LIGHT. SEE ELECTRICAL PLANS FOR DETAILS.
- ③ INSTALL RUNWAY THRESHOLD LIGHT. SEE ELECTRICAL PLANS FOR DETAILS.
- ④ INSTALL LIGHTED SIGN AND BASE PER SIGN SCHEDULE SHEET C20.
- ⑤ INSTALL NEW RUNWAY END IDENTIFIER LIGHT. SEE ELECTRICAL PLANS.
- ⑥ INSTALL NEW 2-BOX PAPI AT STATION/OFFSET SHOWN. SEE ELECTRICAL PLANS FOR DETAILS.
- ⑦ INSTALL TAXIWAY EDGE LIGHT. SEE TAXIWAY B PLAN AND PROFILE, SHEETS C21-C24 AND CONNECTOR TAXIWAY PLAN AND PROFILE, SHEETS C26-C28.
- ⑧ PROTECT EXISTING GREEN MALS THRESHOLD LIGHT (FAA EQUIPMENT).
- ⑨ CONSTRUCT CONCRETE ENCASED DUCT BANK AS NEEDED TO REMOVE EXISTING ELECTRICAL EQUIPMENT AND INSTALL NEW ELECTRICAL EQUIPMENT. SEE ELECTRICAL PLANS AND DETAIL 1 SHEET C31.


**GENERAL NOTES**

1. DEMOLITION OF EXISTING LIGHTS AND SIGNS IS SHOWN ON THE ELECTRICAL PLANS.
2. CIVIL PLANS SHOW LAYOUT OF NEW RUNWAY EDGE LIGHTS, PAPI'S, REIL, AND SIGNS. SEE ELECTRICAL PLANS FOR CONDUIT ROUTING AND ALL OTHER SPECIFIC ELECTRICAL REQUIREMENTS.
3. ALL SIGN REFERENCE POINTS ARE THE NEAR EDGE OF SIGN, ON CENTER.
4. SEE TAXIWAY B PLAN & PROFILE SHEETS C21-C24 FOR LAYOUT OF TAXIWAY LIGHTING.

**LEGEND**

- EXISTING RUNWAY EDGE LIGHT
- EXISTING TAXIWAY EDGE LIGHT
- PROPOSED ELEVATED RUNWAY EDGE LIGHT
- PROPOSED TAXIWAY EDGE LIGHT
- EXISTING JUNCTION BASE CAN
- PROPOSED LIGHTED SIGN
- EXISTING LIGHTED SIGN
- PROPOSED IN-PAVEMENT RUNWAY EDGE LIGHT
- PROPOSED ELEVATED THRESHOLD LIGHT
- PROPOSED RUNWAY END IDENTIFIER LIGHT (REIL)
- 2-BOX PRECISION APPROACH PATH INDICATOR (PAPI)
- NEW LIGHTED AIRFIELD SIGN
- NEW AIRFIELD SIGN REFERENCE POINT (NEAR EDGE)
- PROPOSED CONCRETE ENCASED DUCT BANK

REV	DATE	DESCRIPTION
1	3/26/20	ADDENDUM NO. 1



**DOWL**  
 WWW.DOWL.COM  
 8410 154th Avenue NE  
 Redmond, Washington 98052  
 425-869-2670

ARLINGTON MUNICIPAL AIRPORT (AWO)  
 2020 AIRPORT IMPROVEMENTS  
**RUNWAY 16-34 CIVIL SITE PLAN**  
 ARLINGTON, WASHINGTON

PROJECT 15001.02  
 DATE 3/26/2020

© DOWL 2019  
 SHEET  
**C19.1**