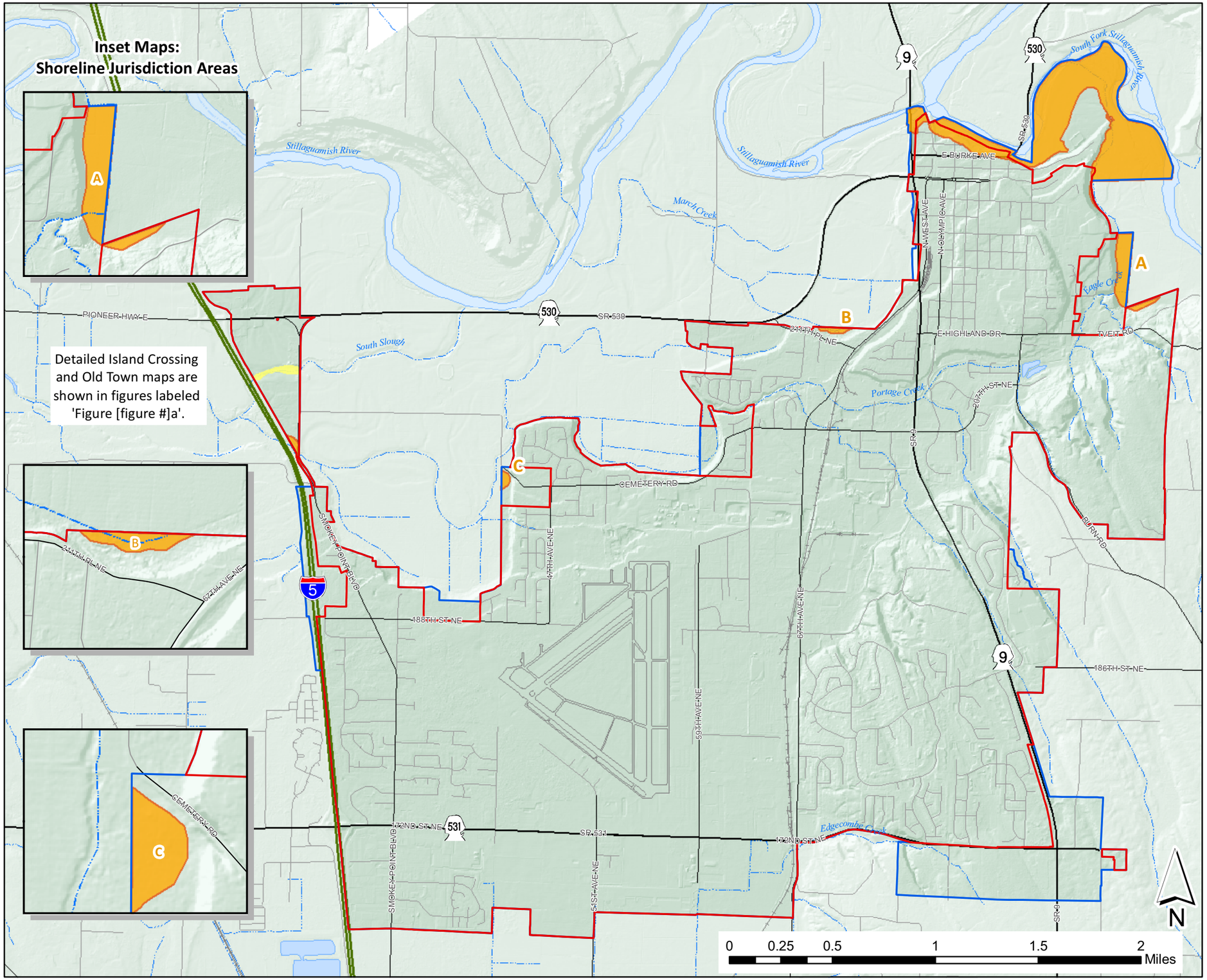

City of Arlington
Shoreline Master Plan

Figure 1
Proposed Jurisdiction

Legend

- Proposed Jurisdiction
- South Slough
  Area of additional analysis
- City Limits
- City UGA
- Local roads
- Airport
- Rail line
- Streams
- Rivers
- Ponds

DRAFT

Streams and waterbodies courtesy of Snohomish County Dept of Information Systems, June 2009.

Topography provided by Puget Sound LiDAR Consortium, downloaded summer 2009.

Date:
04/29/2010

File:
Figure1_11x17_10.mxd

Cartographer:
kdk

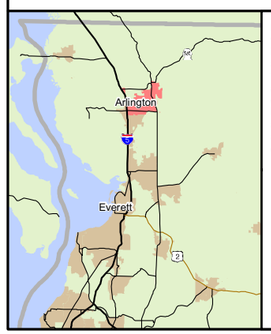

Maps and GIS data are distributed "AS-IS" without warranties of any kind, either express or implied, including but not limited to warranties of suitability for a particular purpose or use. Map data are compiled from a variety of sources which may contain errors and users who rely upon the information do so at their own risk. Users agree to indemnify, defend, and hold harmless the City of Arlington for any and all liability of any nature arising out of or resulting from the lack of accuracy or correctness of the data, or the use of the data presented in the maps.

CITY OF ARLINGTON

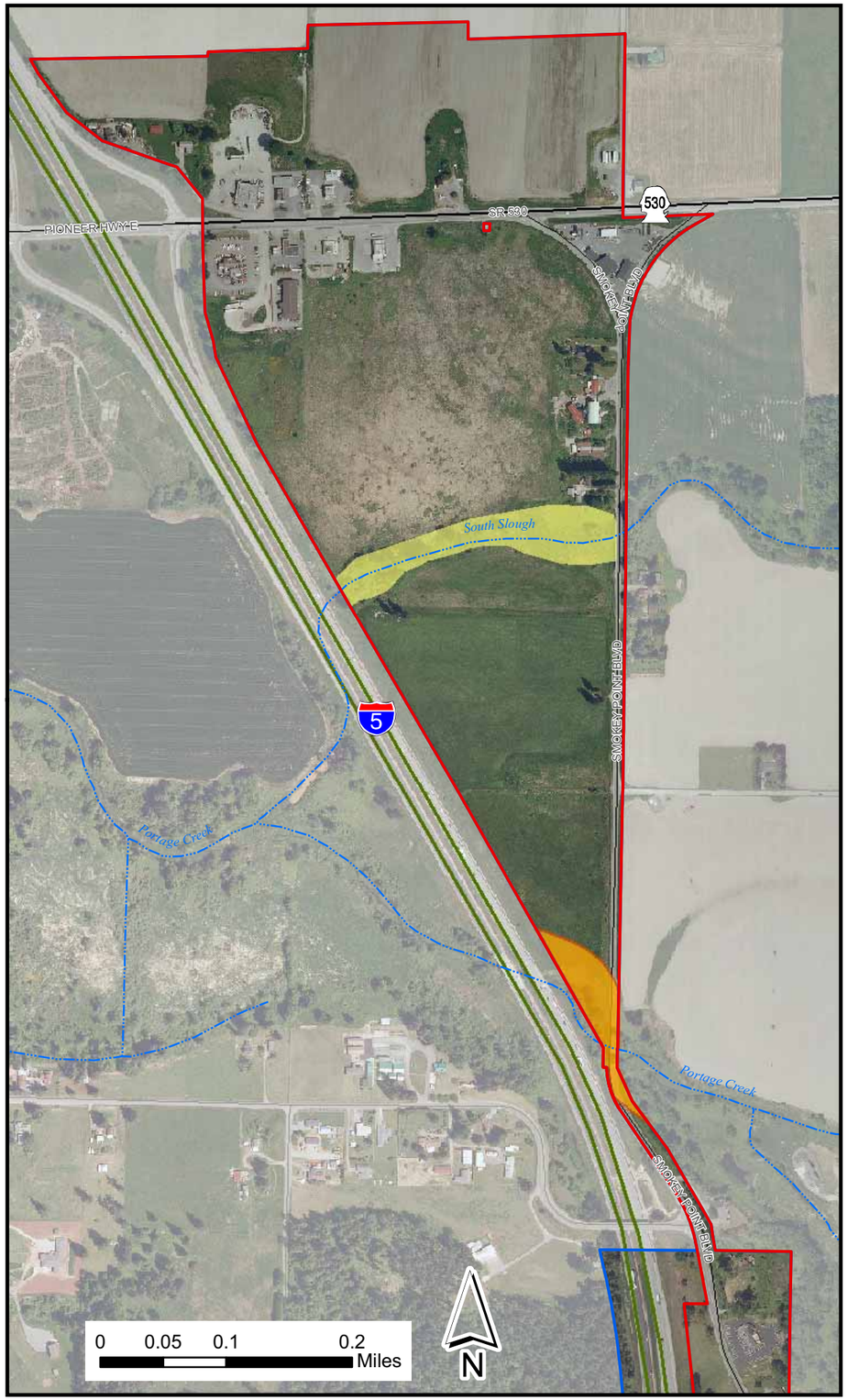

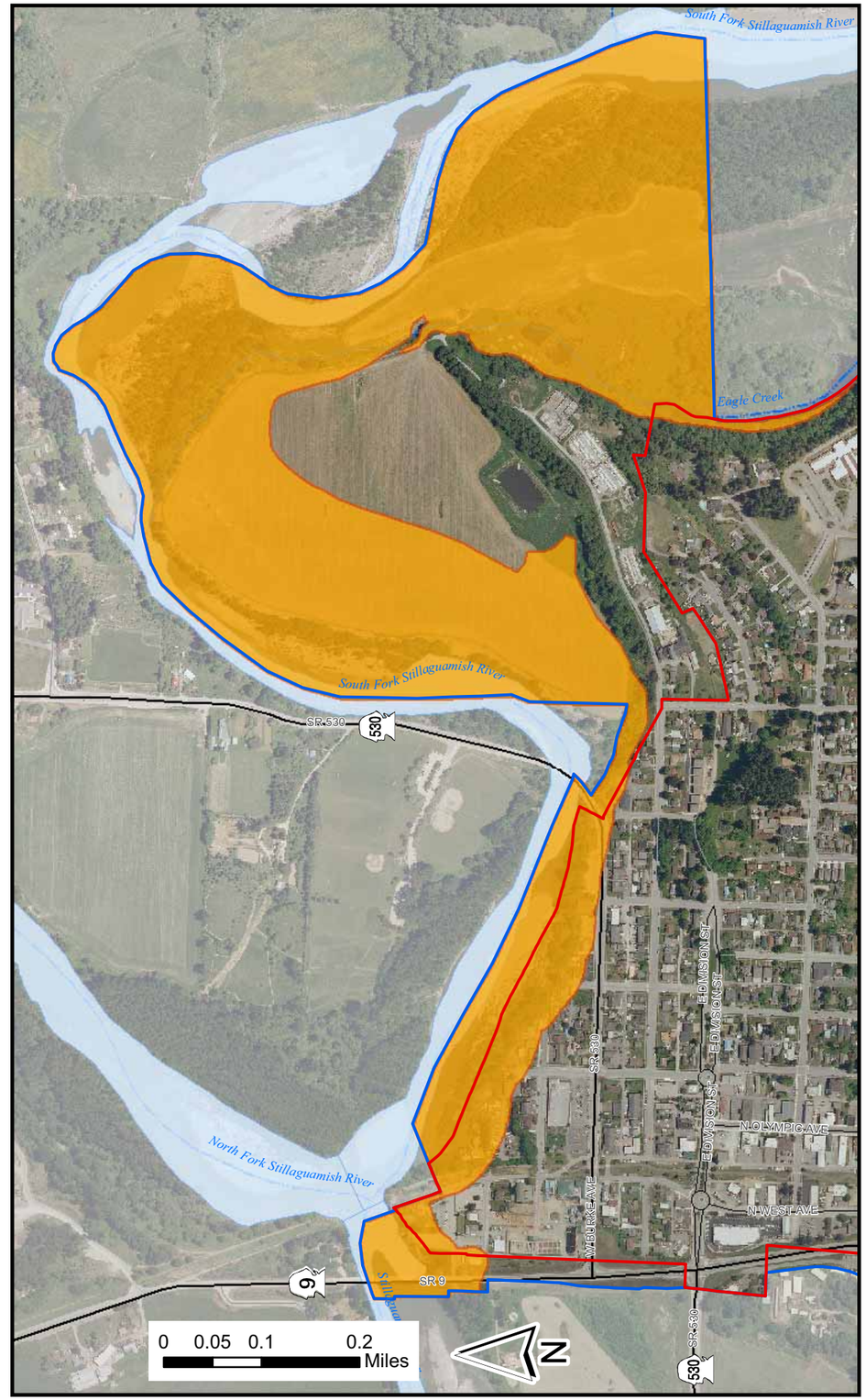

City of Arlington
Shoreline Master Plan

Figure 1a
Proposed Jurisdiction: Old Town and Island Crossing

Legend

- Proposed Jurisdiction
- South Slough
  Area of additional analysis
- City Limits
- City UGA
- Local roads
- Streams
- Rivers
- Ponds

DRAFT

Streams and waterbodies courtesy of Snohomish County Dept of Information Systems, June 2009.

Aerials taken in June 2009.

Date:
04/29/2010

File:
Figure1a_11x17_10.mxd

Cartographer:
kdk

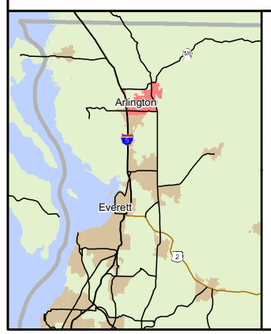

Maps and GIS data are distributed "AS-IS" without warranties of any kind, either express or implied, including but not limited to warranties of suitability for a particular purpose or use. Map data are compiled from a variety of sources which may contain errors and users who rely upon the information do so at their own risk. Users agree to indemnify, defend, and hold harmless the City of Arlington for any and all liability of any nature arising out of or resulting from the lack of accuracy or correctness of the data, or the use of the data presented in the maps.

CITY OF ARLINGTON

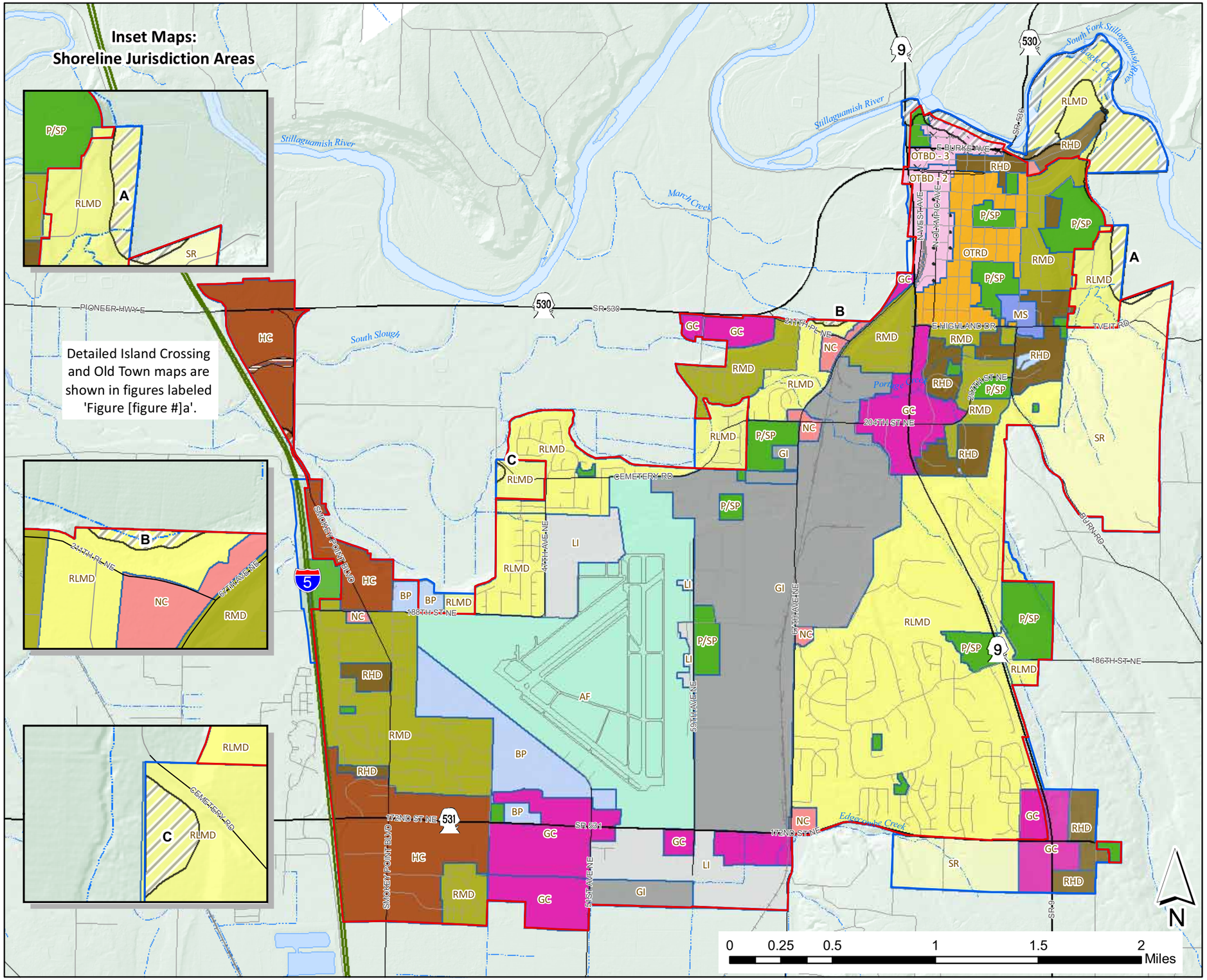

City of Arlington
Shoreline Master Plan

Figure 2
Land Use

Legend

Land Use

- SR — Surburban Residential
- RLMD — Low to Moderate Density Residential
- RMD — Moderate Density Residential
- RHD — High Density Residential
- OTRD — Old Town Residential District
- NC — Neighborhood Commercial
- OTBD-1 — Old Town Business District 1
- OTBD-2 — Old Town Business District 2
- OTBD-3 — Old Town Business District 3
- GC — General Commercial
- HC — Highway Commercial
- BP — Business Park
- LI — Light Industrial
- GI — General Industrial
- P/SP — Public/Semi-Public
- MS — Medical Services
- AF — Aviation Flightline

- Proposed Jurisdiction
- South Slough
- *Area of additional analysis*
- City Limits
- City UGA
- Local roads
- Airport
- Rail line
- Streams
- Rivers
- Ponds

DRAFT

Streams and waterbodies courtesy of Snohomish County Dept of Information Systems, June 2009.

Topography provided by Puget Sound LiDAR Consortium, downloaded summer 2009.

Date:
04/29/2010

File:
Figure2_11x17_10.mxd

Cartographer:
kdk

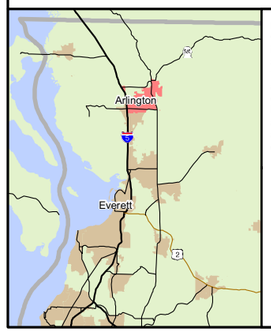

Maps and GIS data are distributed "AS-IS" without warranties of any kind, either express or implied, including but not limited to warranties of suitability for a particular purpose or use. Map data are compiled from a variety of sources which may contain errors and users who rely upon the information do so at their own risk. Users agree to indemnify, defend, and hold harmless the City of Arlington for any and all liability of any nature arising out of or resulting from the lack of accuracy or correctness of the data, or the use of the data presented in the maps.

CITY OF ARLINGTON

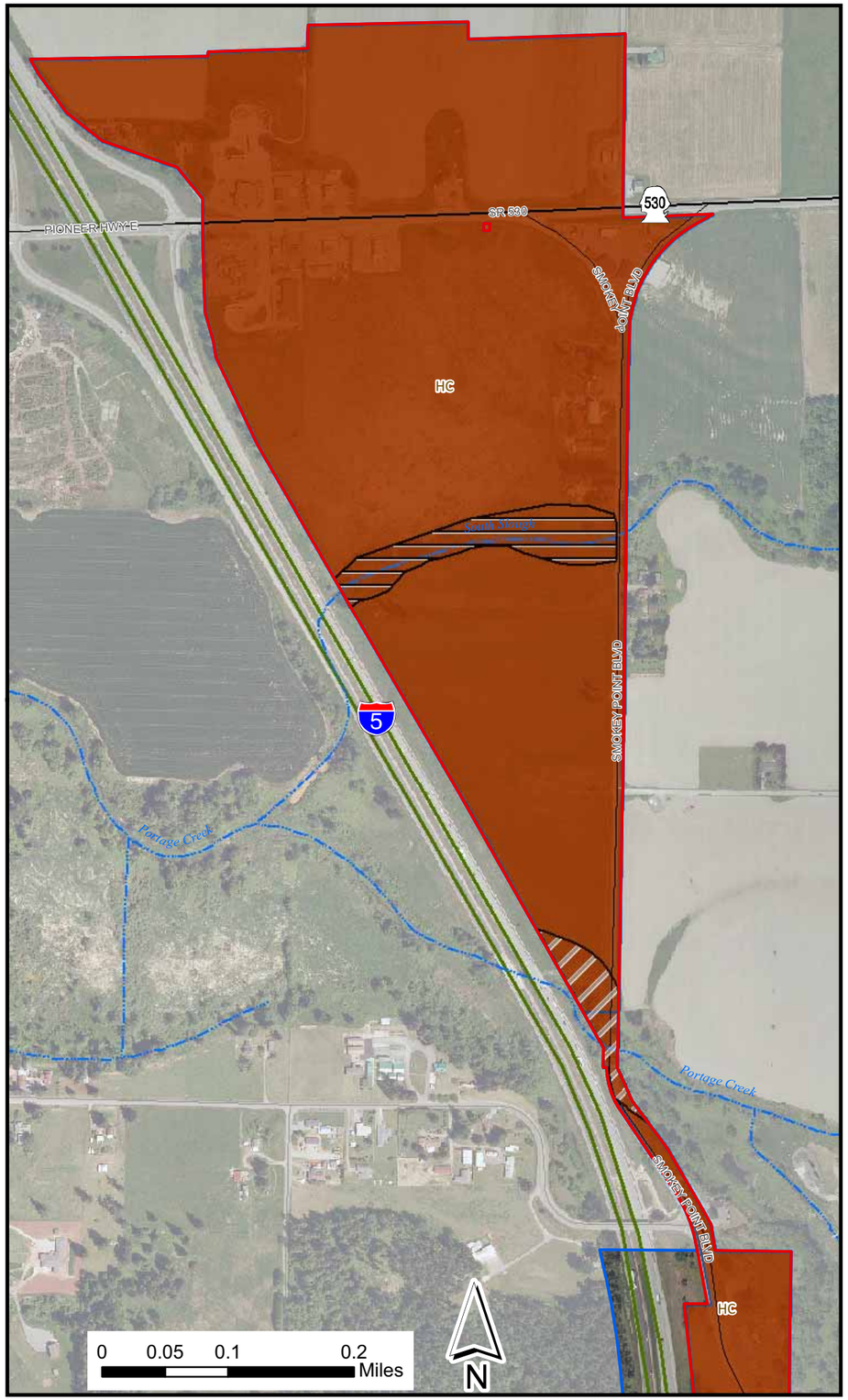

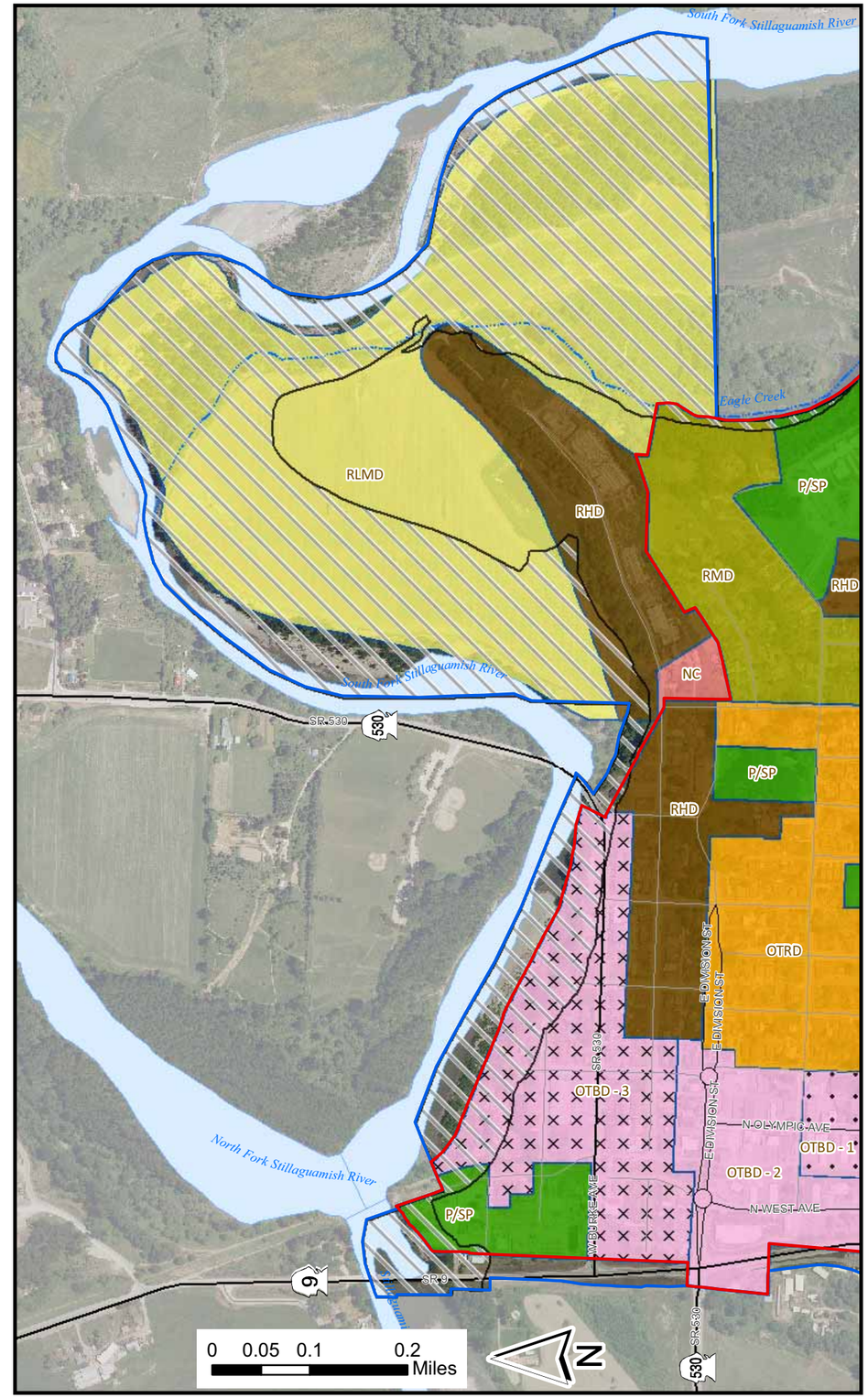

City of Arlington
Shoreline Master Plan

Figure 2a
Land Use:
Old Town and Island Crossing

Legend

Land Use

- SR — Surburban Residential
- RLMD — Low to Moderate Density Residential
- RMD — Moderate Density Residential
- RHD — High Density Residential
- OTRD — Old Town Residential District
- NC — Neighborhood Commercial
- OTBD-1 — Old Town Business District 1
- OTBD-2 — Old Town Business District 2
- OTBD-3 — Old Town Business District 3
- GC — General Commercial
- HC — Highway Commercial
- BP — Business Park
- LI — Light Industrial
- GI — General Industrial
- P/SP — Public/Semi-Public
- MS — Medical Services
- AF — Aviation Flightline

- Proposed Jurisdiction
- South Slough
- *Area of additional analysis*
- City Limits
- City UGA
- Local roads
- Streams
- Rivers
- Ponds

DRAFT

Streams and waterbodies courtesy of Snohomish County Dept of Information Systems, June 2009.

Aerials taken in June 2009.

Date:
04/29/2010

File:
Figure2a_11x17_10.mxd

Cartographer:
kdk

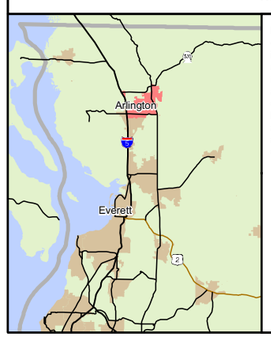

Maps and GIS data are distributed "AS-IS" without warranties of any kind, either express or implied, including but not limited to warranties of suitability for a particular purpose or use. Map data are compiled from a variety of sources which may contain errors and users who rely upon the information do so at their own risk. Users agree to indemnify, defend, and hold harmless the City of Arlington for any and all liability of any nature arising out of or resulting from the lack of accuracy or correctness of the data, or the use of the data presented in the maps.

CITY OF ARLINGTON

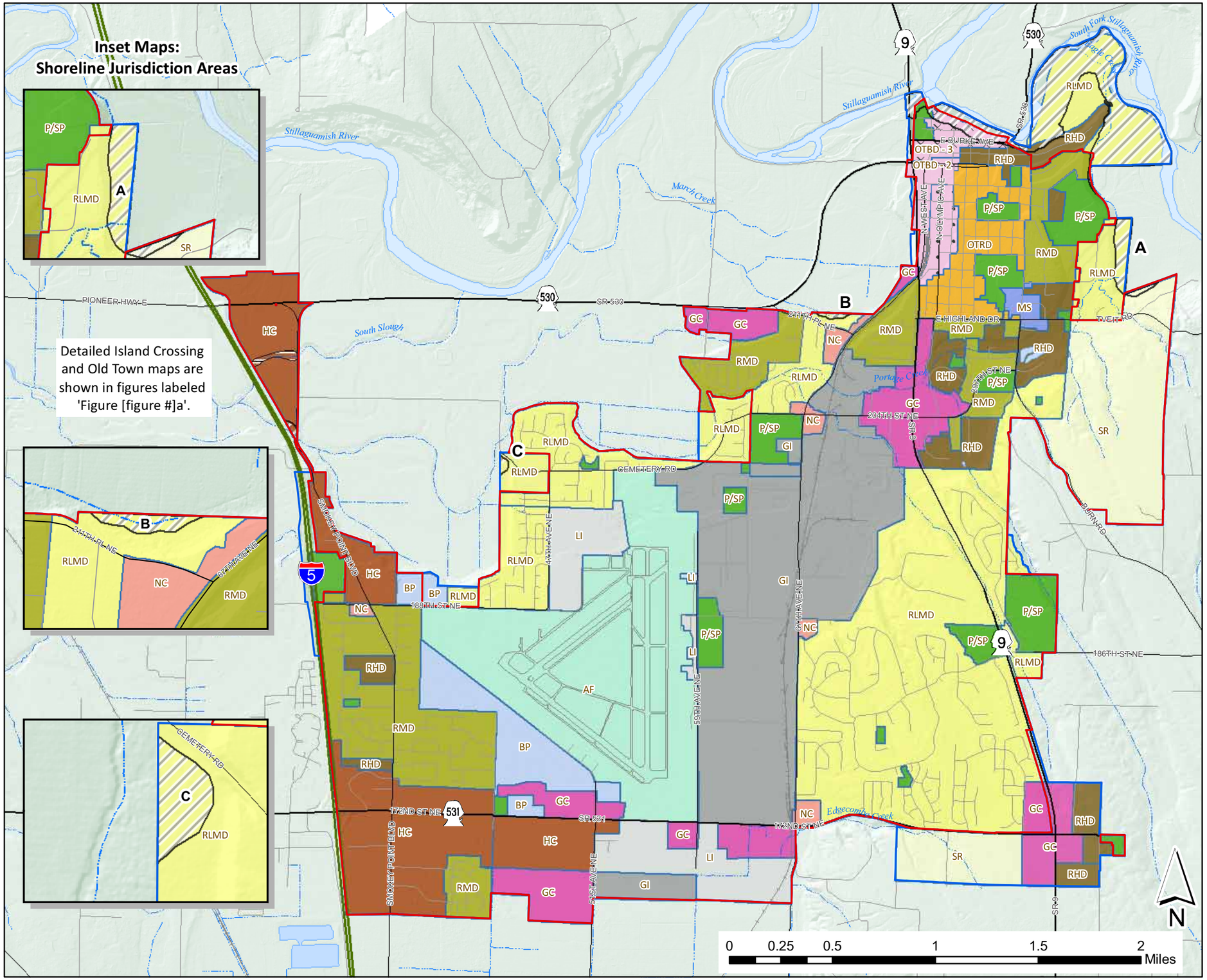

City of Arlington
Shoreline Master Plan

Figure 3
Zoning

Legend

City Zoning

- SR — Surburban Residential
- RLMD — Low to Moderate Density Residential
- RMD — Moderate Density Residential
- RHD — High Density Residential
- OTRD — Old Town Residential District
- NC — Neighborhood Commercial
- OTBD-1 — Old Town Business District 1
- OTBD-2 — Old Town Business District 2
- OTBD-3 — Old Town Business District 3
- GC — General Commercial
- HC — Highway Commercial
- BP — Business Park
- LI — Light Industrial
- GI — General Industrial
- P/SP — Public/Semi-Public
- MS — Medical Services
- AF — Aviation Flightline

- Proposed Jurisdiction
- South Slough — *Area of additional analysis*
- City Limits
- City UGA
- Local roads
- Airport
- Rail line
- Streams
- Rivers
- Ponds

DRAFT

Streams and waterbodies courtesy of Snohomish County Dept of Information Systems, June 2009.

Topography provided by Puget Sound LiDAR Consortium, downloaded summer 2009.

Date: 04/29/2010

File: Figure3_11x17_10.mxd

Cartographer: kdk

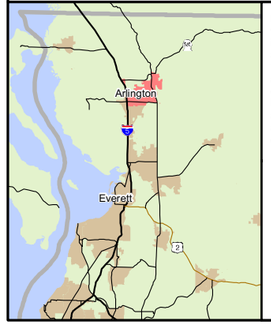

Maps and GIS data are distributed "AS-IS" without warranties of any kind, either express or implied, including but not limited to warranties of suitability for a particular purpose or use. Map data are compiled from a variety of sources which may contain errors and users who rely upon the information do so at their own risk. Users agree to indemnify, defend, and hold harmless the City of Arlington for any and all liability of any nature arising out of or resulting from the lack of accuracy or correctness of the data, or the use of the data presented in the maps.

CITY OF ARLINGTON

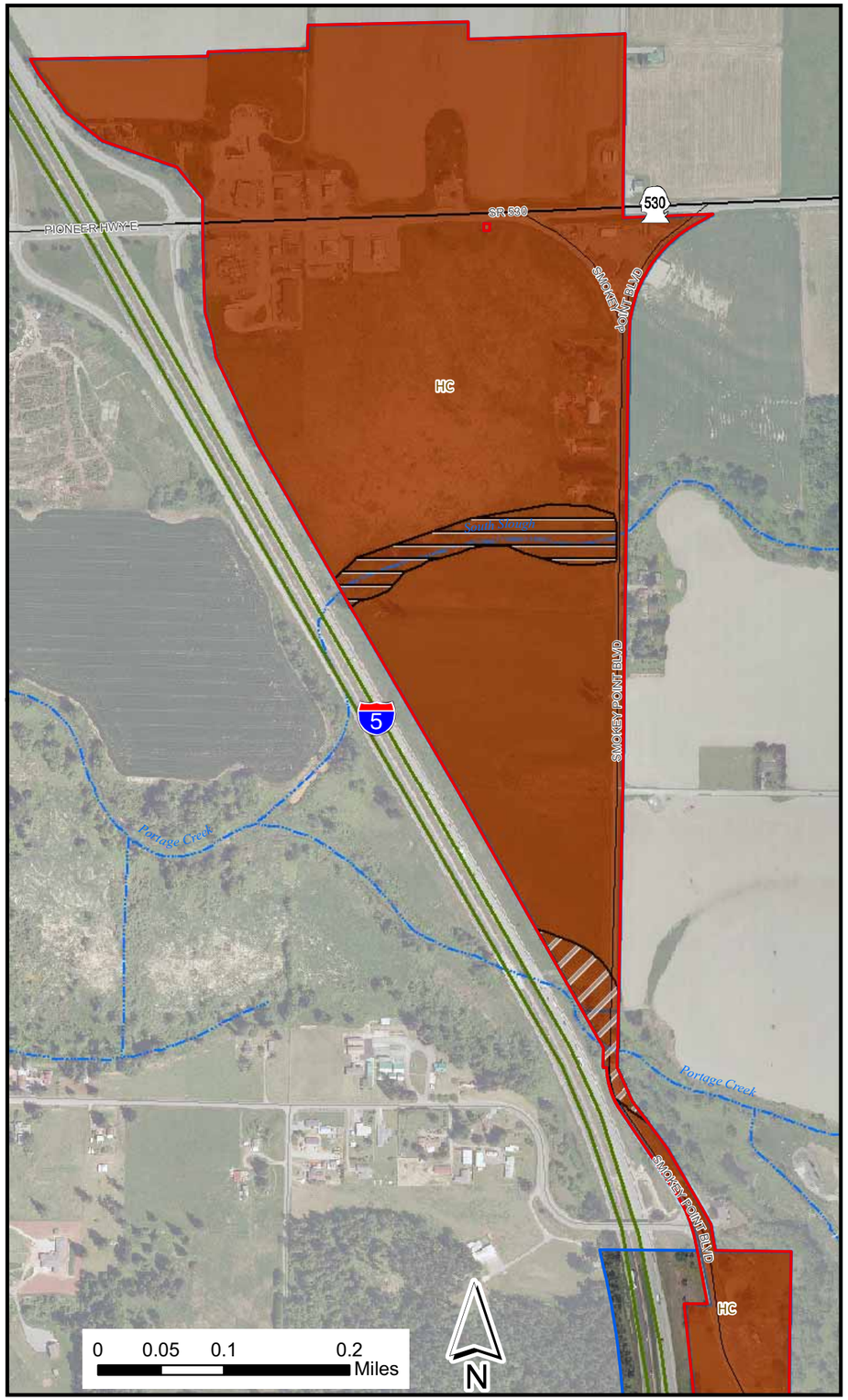

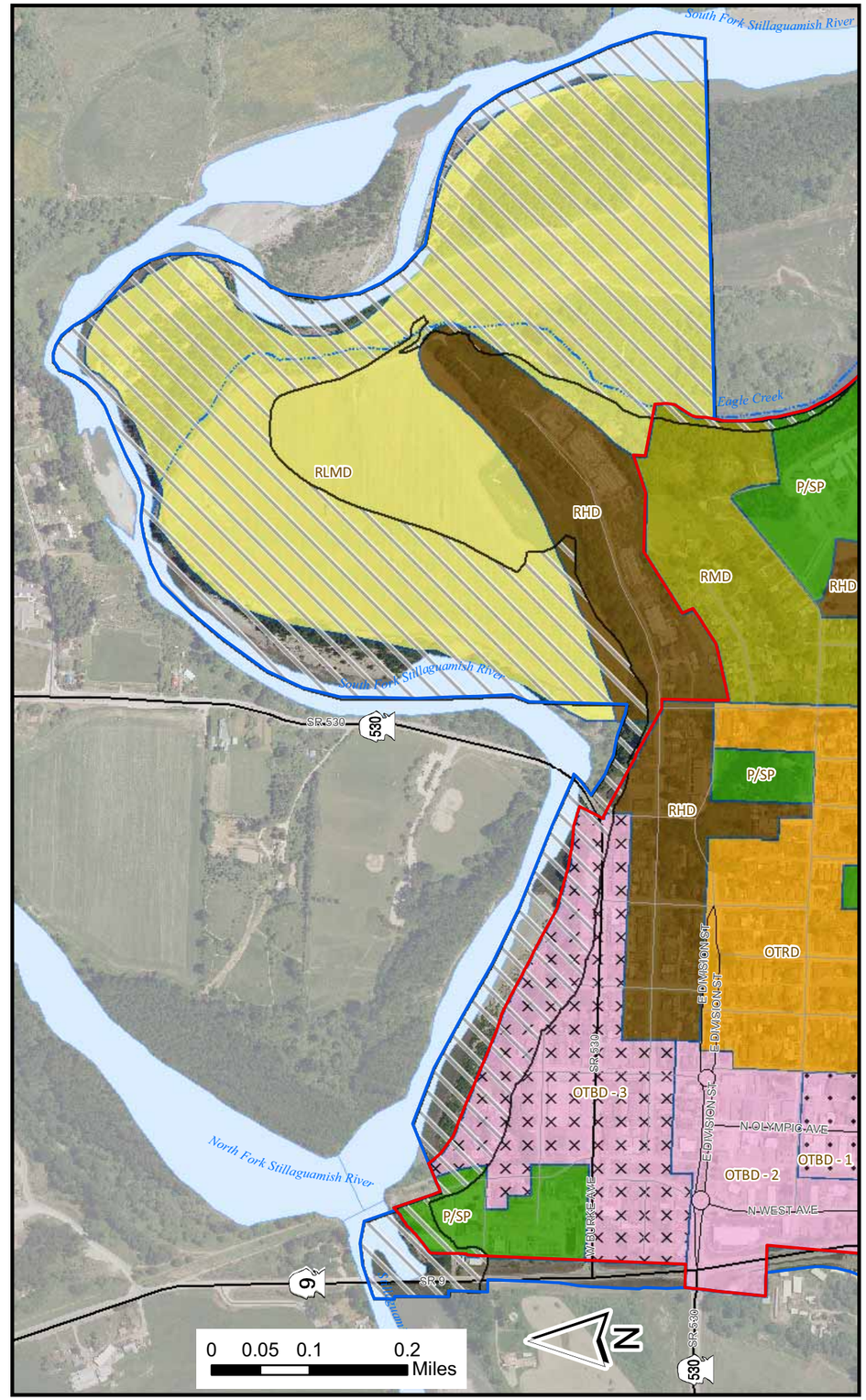

City of Arlington
Shoreline Master Plan

Figure 3a
Zoning:
Old Town and Island Crossing

Legend

City Zoning

- SR — Surburban Residential
- RLMD — Low to Moderate Density Residential
- RMD — Moderate Density Residential
- RHD — High Density Residential
- OTRD — Old Town Residential District
- NC — Neighborhood Commercial
- OTBD-1 — Old Town Business District 1
- OTBD-2 — Old Town Business District 2
- OTBD-3 — Old Town Business District 3
- GC — General Commercial
- HC — Highway Commercial
- BP — Business Park
- LI — Light Industrial
- GI — General Industrial
- P/SP — Public/Semi-Public
- MS — Medical Services
- AF — Aviation Flightline

- Proposed Jurisdiction
- South Slough — *Area of additional analysis*
- City Limits
- City UGA
- Local roads
- Streams
- Rivers
- Ponds

DRAFT

Streams and waterbodies courtesy of Snohomish County Dept of Information Systems, June 2009.

Aerials taken in June 2009.

Date:
04/29/2010

File:
Figure3a_11x17_10.mxd

Cartographer:
kdk

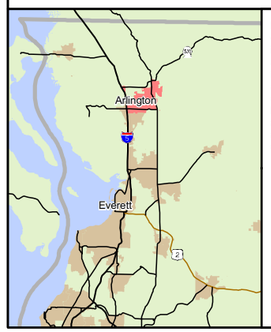

Maps and GIS data are distributed "AS-IS" without warranties of any kind, either express or implied, including but not limited to warranties of suitability for a particular purpose or use. Map data are compiled from a variety of sources which may contain errors and users who rely upon the information do so at their own risk. Users agree to indemnify, defend, and hold harmless the City of Arlington for any and all liability of any nature arising out of or resulting from the lack of accuracy or correctness of the data, or the use of the data presented in the maps.

CITY OF ARLINGTON

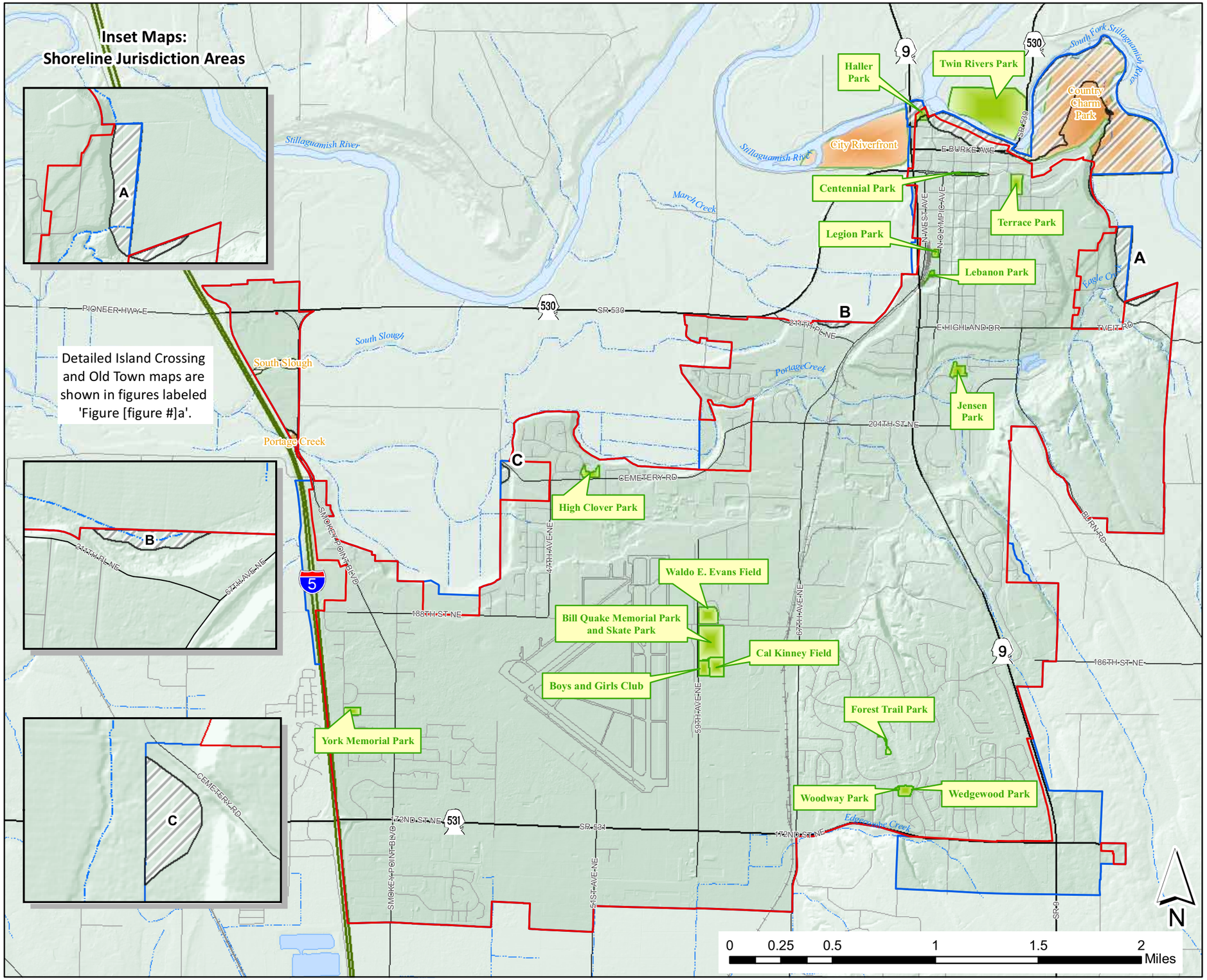

City of Arlington
Shoreline Master Plan

Figure 4
Public Access Areas and Parks

Legend

- Public Access (Parks)
- Future Public Access
- Proposed Jurisdiction
- South Slough
  Area of additional analysis
- City Limits
- City UGA
- Local roads
- Airport
- Rail line
- Streams
- Rivers
- Ponds

Streams and waterbodies courtesy of Snohomish County Dept of Information Systems, June 2009.

Topography provided by Puget Sound LiDAR Consortium, downloaded summer 2009.

DRAFT

Date:
04/29/2010

File:
Figure4_11x17_10.mxd

Cartographer:
kdk

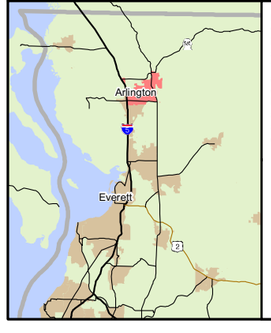

Maps and GIS data are distributed "AS-IS" without warranties of any kind, either express or implied, including but not limited to warranties of suitability for a particular purpose or use. Map data are compiled from a variety of sources which may contain errors and users who rely upon the information do so at their own risk. Users agree to indemnify, defend, and hold harmless the City of Arlington for any and all liability of any nature arising out of or resulting from the lack of accuracy or correctness of the data, or the use of the data presented in the maps.

CITY OF ARLINGTON

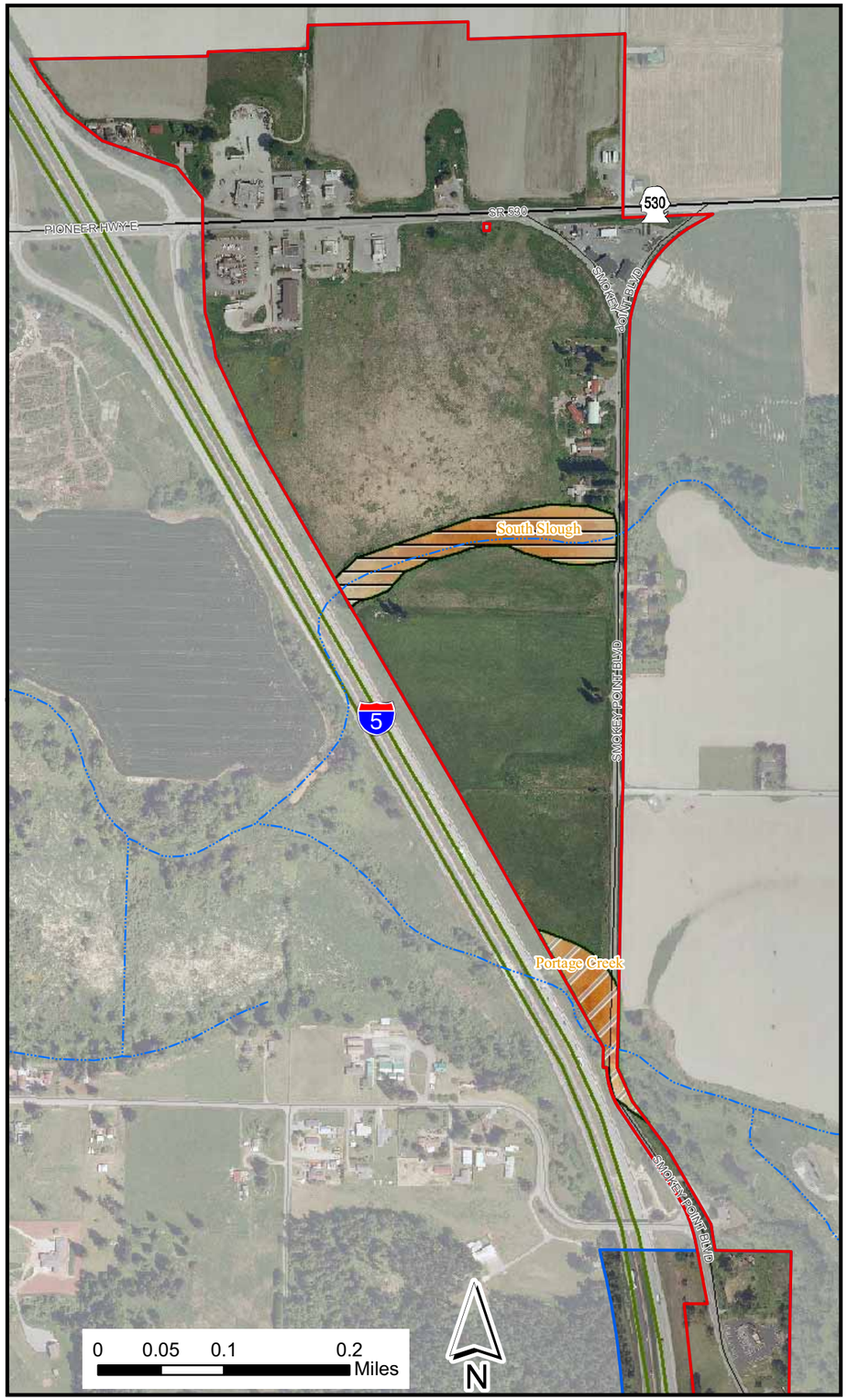

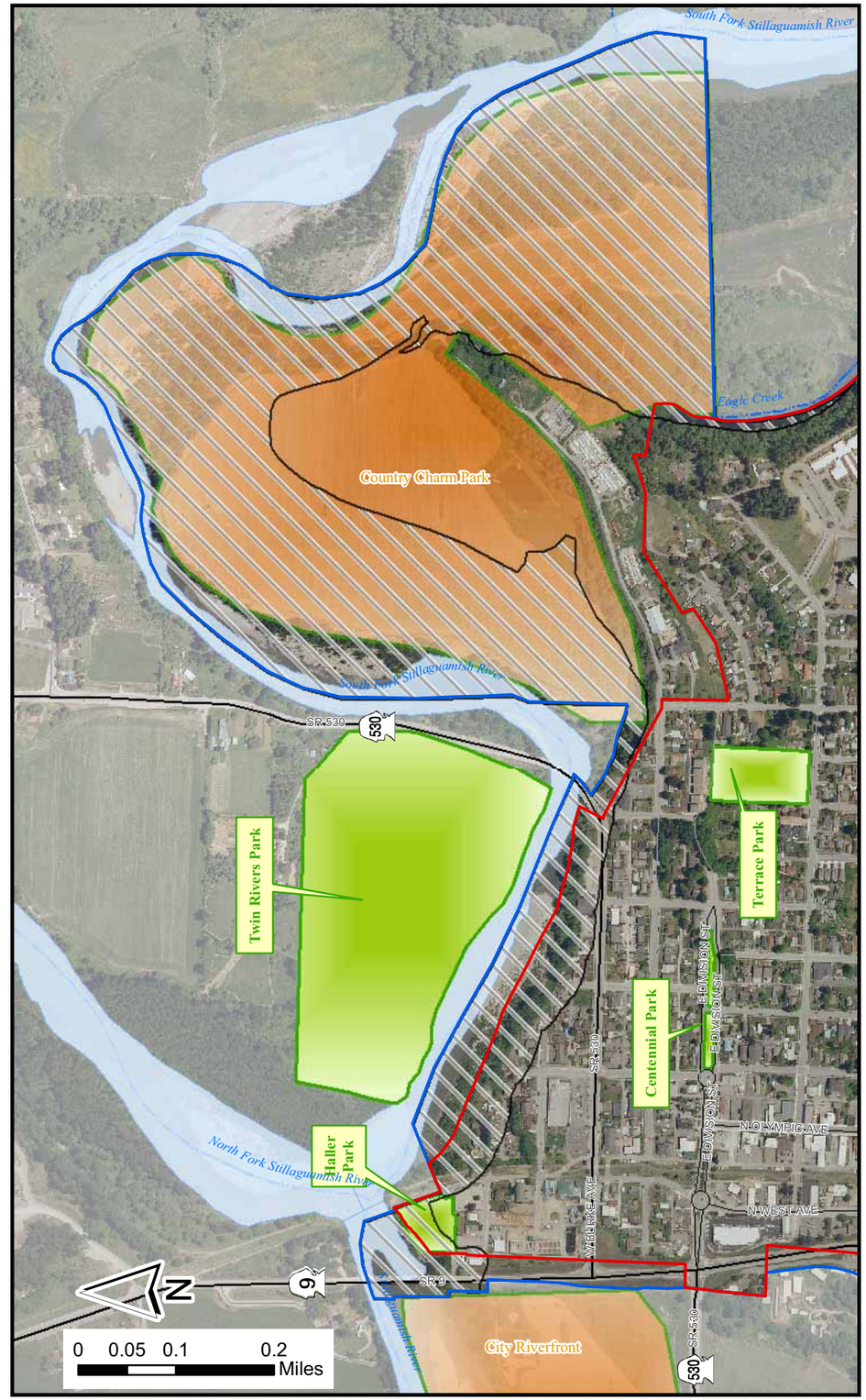

City of Arlington
Shoreline Master Plan

Figure 4a
Public Access Areas: Old Town and Island Crossing

Legend

- Public Access (Parks)
- Future Public Access
- Proposed Jurisdiction
- South Slough
  Area of additional analysis
- City Limits
- City UGA
- Local roads
- Streams
- Rivers
- Ponds

DRAFT

Streams and waterbodies courtesy of Snohomish County Dept of Information Systems, June 2009.

Aerials taken in June 2009.

Date:
04/29/2010

File:
Figure4a_11x17_10.mxd

Cartographer:
kdk

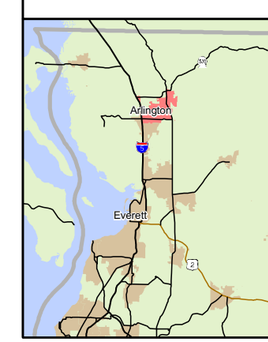

Maps and GIS data are distributed "AS-IS" without warranties of any kind, either express or implied, including but not limited to warranties of suitability for a particular purpose or use. Map data are compiled from a variety of sources which may contain errors and users who rely upon the information do so at their own risk. Users agree to indemnify, defend, and hold harmless the City of Arlington for any and all liability of any nature arising out of or resulting from the lack of accuracy or correctness of the data, or the use of the data presented in the maps.

CITY OF ARLINGTON

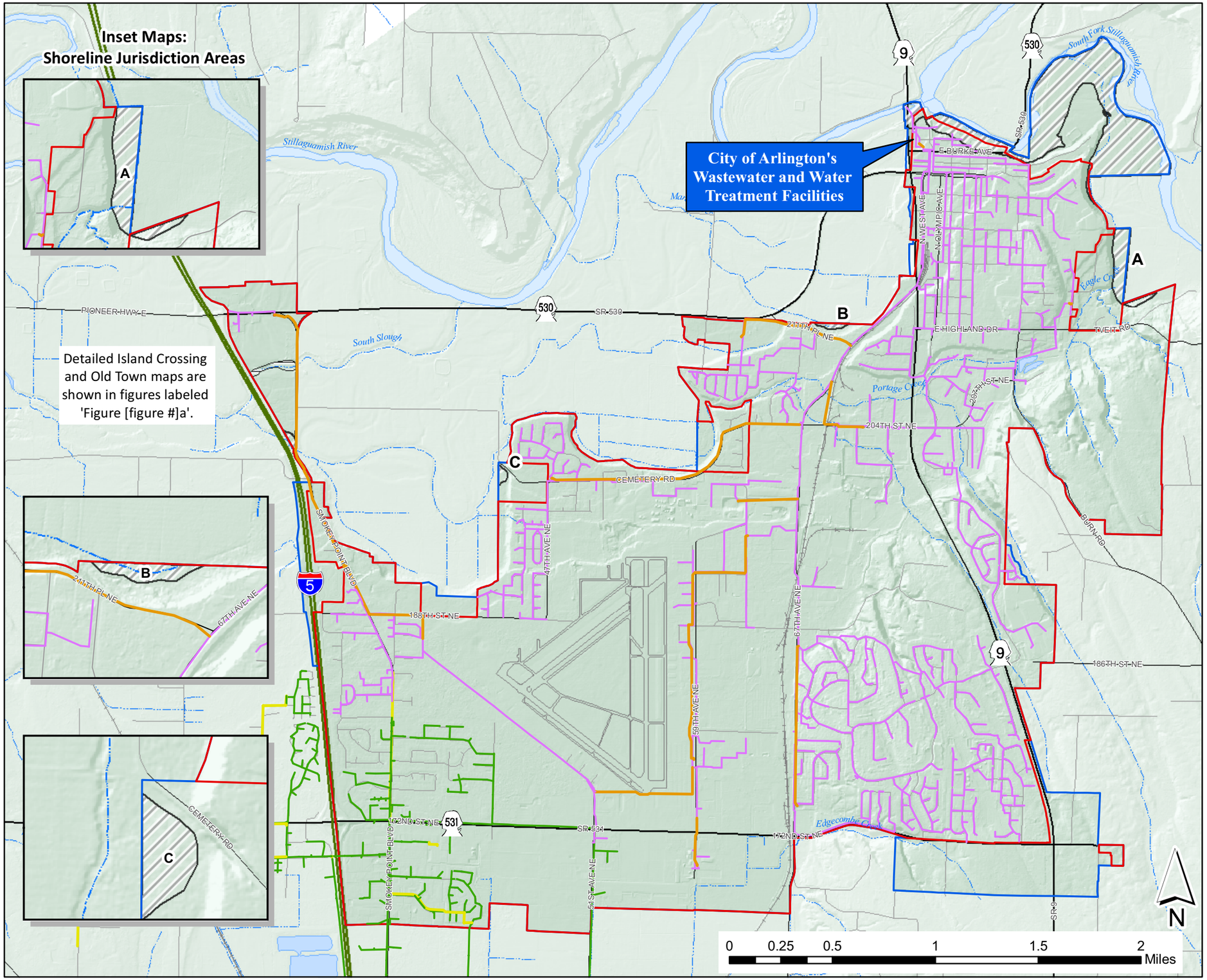

City of Arlington
Shoreline Master Plan

Figure 5
Sanitary Sewer System

Legend

Arlington Sewer Lines

- Force Main
- Gravity

Marysville Sewer Lines*

- Force Main
- Gravity

**Data received from City of Marysville in 2008.*

- Proposed Jurisdiction
- South Slough
  Area of additional analysis
- City Limits
- City UGA
- Local roads
- Airport
- Rail line
- Streams
- Rivers
- Ponds

DRAFT

Streams and waterbodies courtesy of Snohomish County Dept of Information Systems, June 2009.

Topography provided by Puget Sound LiDAR Consortium, downloaded summer 2009.

Date:
04/29/2010

File:
Figure5_11x17_10.mxd

Cartographer:
kdk

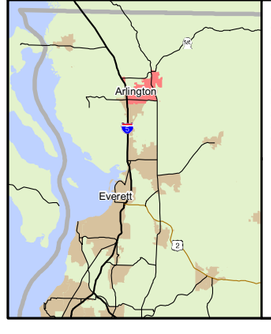

Maps and GIS data are distributed "AS-IS" without warranties of any kind, either express or implied, including but not limited to warranties of suitability for a particular purpose or use. Map data are compiled from a variety of sources which may contain errors and users who rely upon the information do so at their own risk. Users agree to indemnify, defend, and hold harmless the City of Arlington for any and all liability of any nature arising out of or resulting from the lack of accuracy or correctness of the data, or the use of the data presented in the maps.

CITY OF ARLINGTON

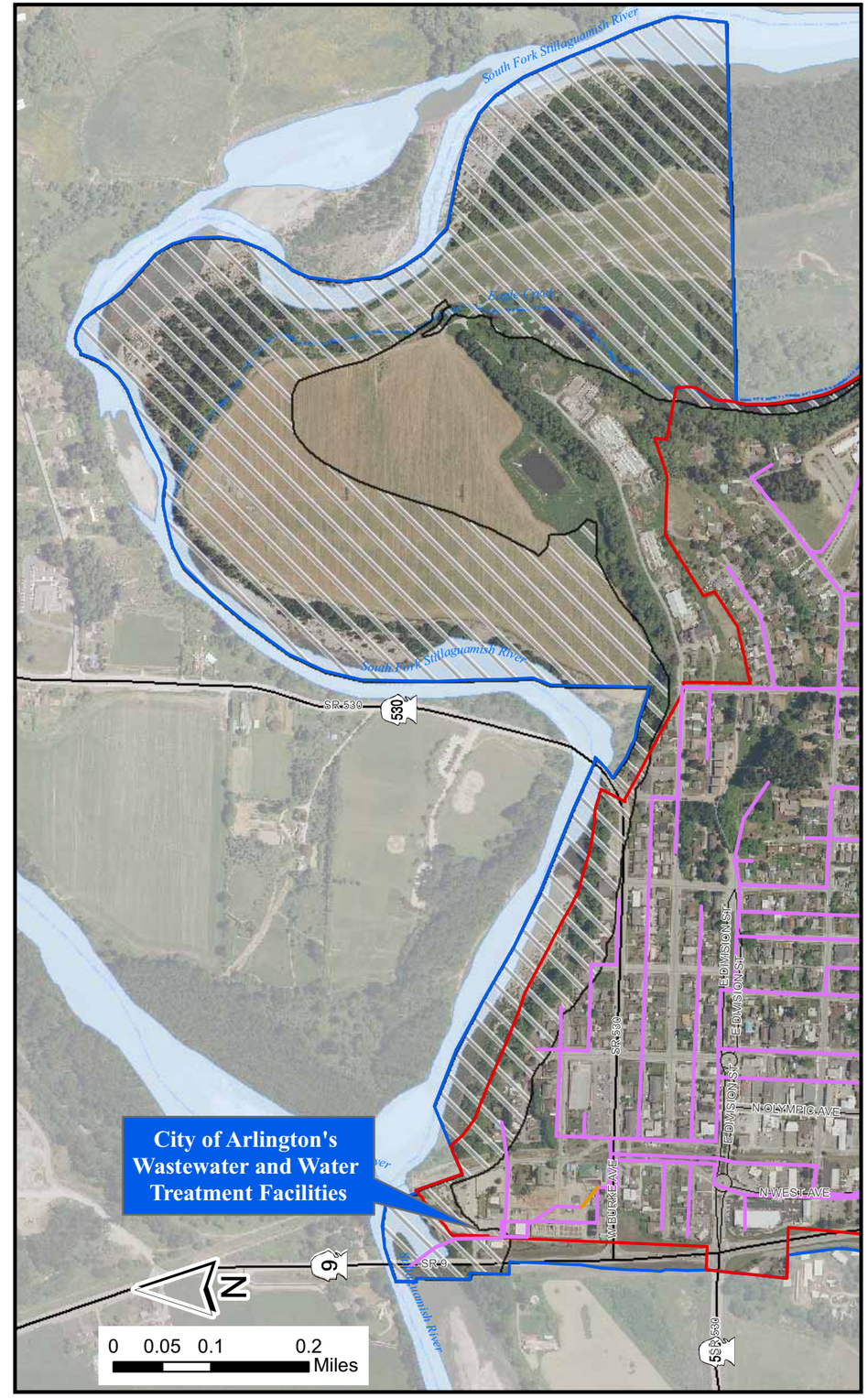

City of Arlington
Shoreline Master Plan

Figure 5a
Sanitary Sewer System: Old Town and Island Crossing

DRAFT

Legend

Arlington Sewer Lines

- Force Main
- Gravity
- Proposed Jurisdiction
- South Slough
  Area of additional analysis
- City Limits
- City UGA
- Local roads
- Streams
- Rivers
- Ponds

Streams and waterbodies courtesy of Snohomish County Dept of Information Systems, June 2009.

Aerials taken in June 2009.

Date:
04/29/2010

File:
Figure5a_11x17_10.mxd

Cartographer:
kdk

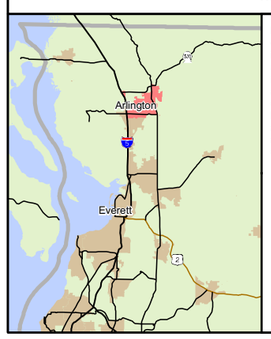

Maps and GIS data are distributed "AS-IS" without warranties of any kind, either express or implied, including but not limited to warranties of suitability for a particular purpose or use. Map data are compiled from a variety of sources which may contain errors and users who rely upon the information do so at their own risk. Users agree to indemnify, defend, and hold harmless the City of Arlington for any and all liability of any nature arising out of or resulting from the lack of accuracy or correctness of the data, or the use of the data presented in the maps.

CITY OF ARLINGTON

City of Arlington
Shoreline Master Plan

Figure 6
Stormwater System with Outfalls

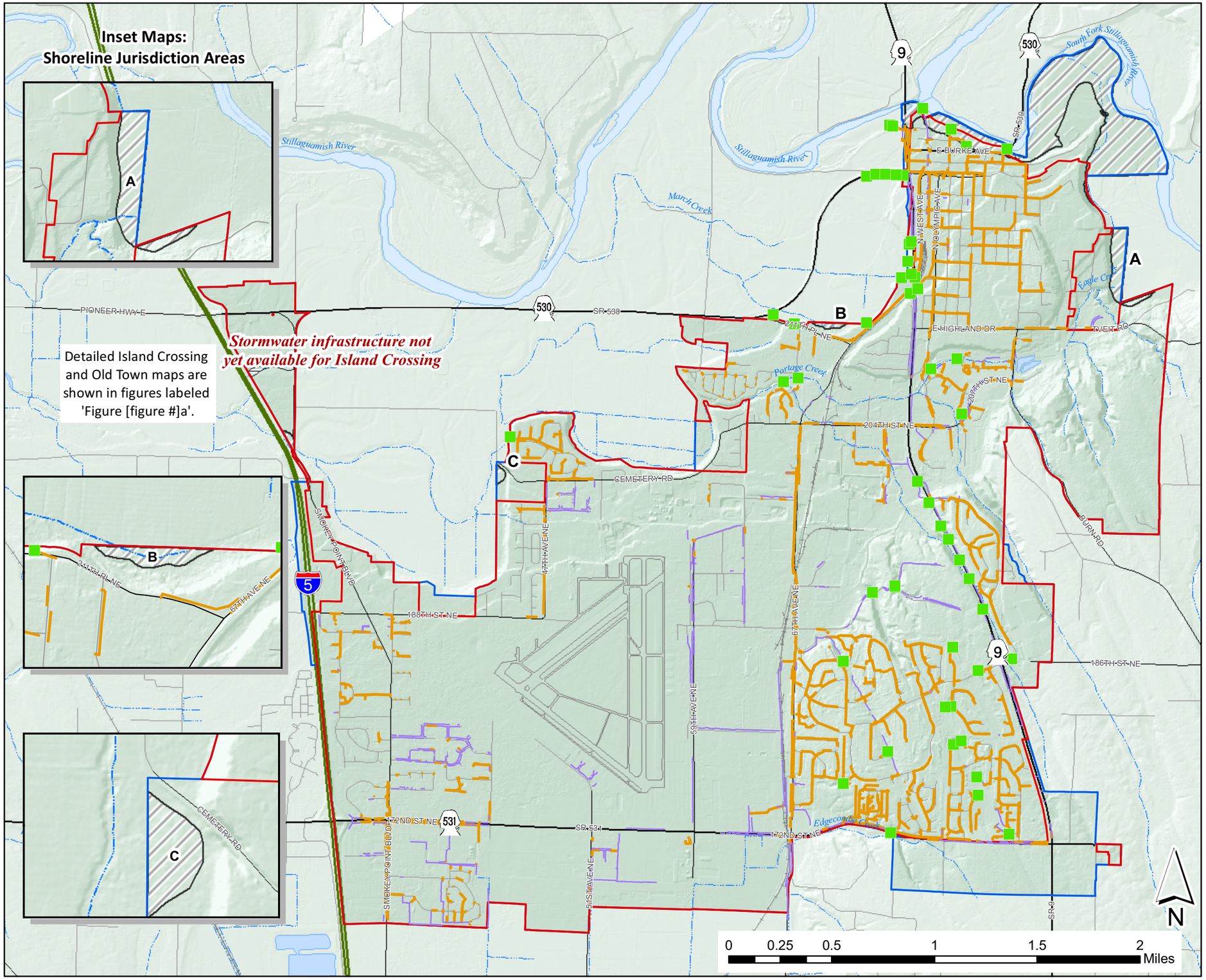

Legend

- Outfalls
- Surface Channels
- Pipe Network
- Proposed Jurisdiction
- South Slough
  Area of additional analysis
- City Limits
- City UGA
- Local roads
- Airport
- Rail line
- Streams
- Rivers
- Ponds

Streams and waterbodies courtesy of Snohomish County Dept of Information Systems, June 2009.

Topography provided by Puget Sound LiDAR Consortium, downloaded summer 2009.

DRAFT

Date:
04/29/2010

File:
Figure6_11x17_10.mxd

Cartographer:
kdk

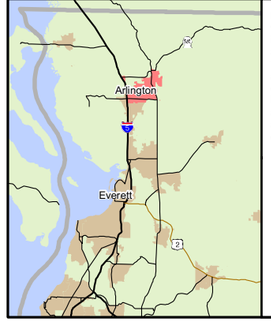

Maps and GIS data are distributed "AS-IS" without warranties of any kind, either express or implied, including but not limited to warranties of suitability for a particular purpose or use. Map data are compiled from a variety of sources which may contain errors and users who rely upon the information do so at their own risk. Users agree to indemnify, defend, and hold harmless the City of Arlington for any and all liability of any nature arising out of or resulting from the lack of accuracy or correctness of the data, or the use of the data presented in the maps.

CITY OF ARLINGTON

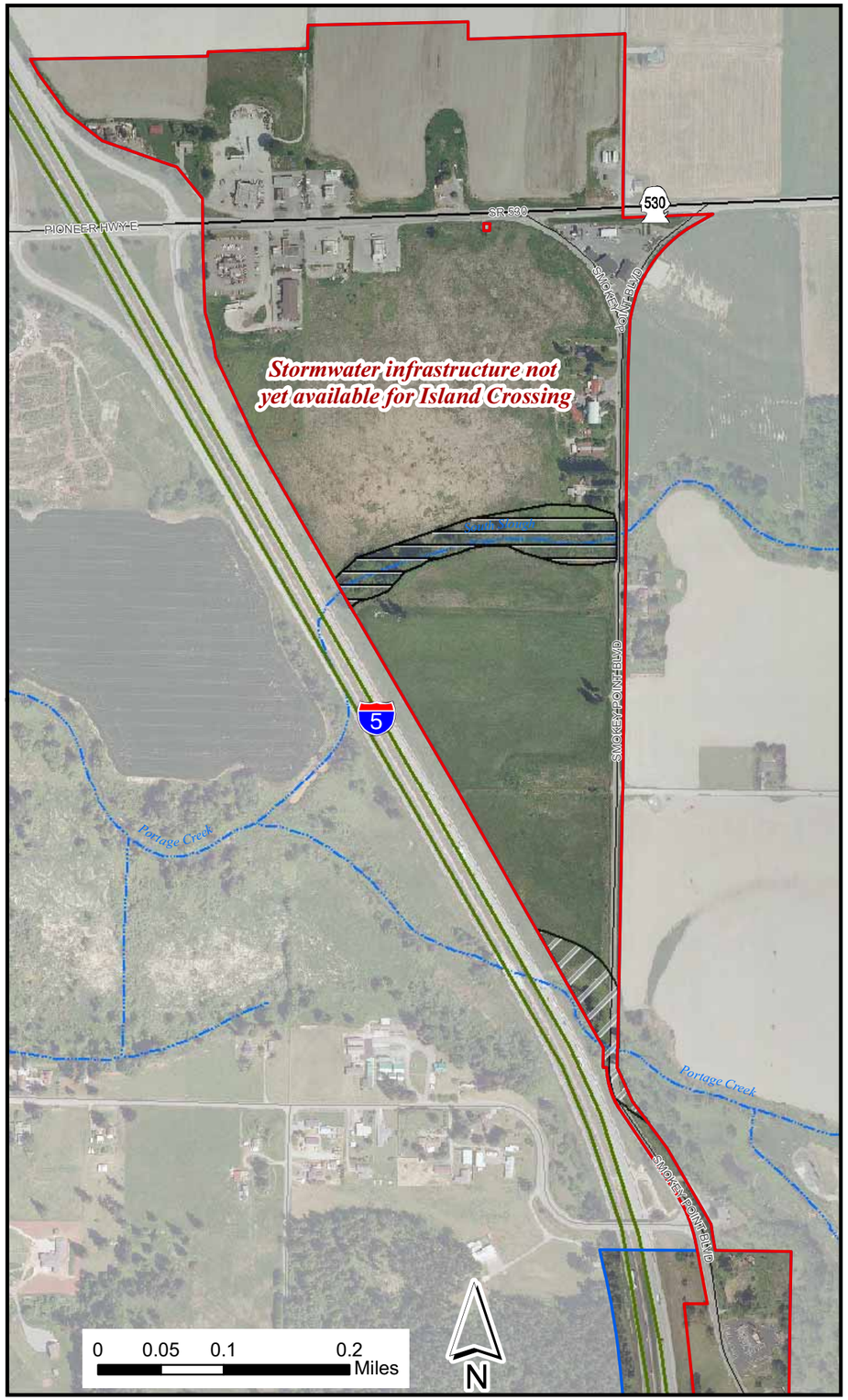

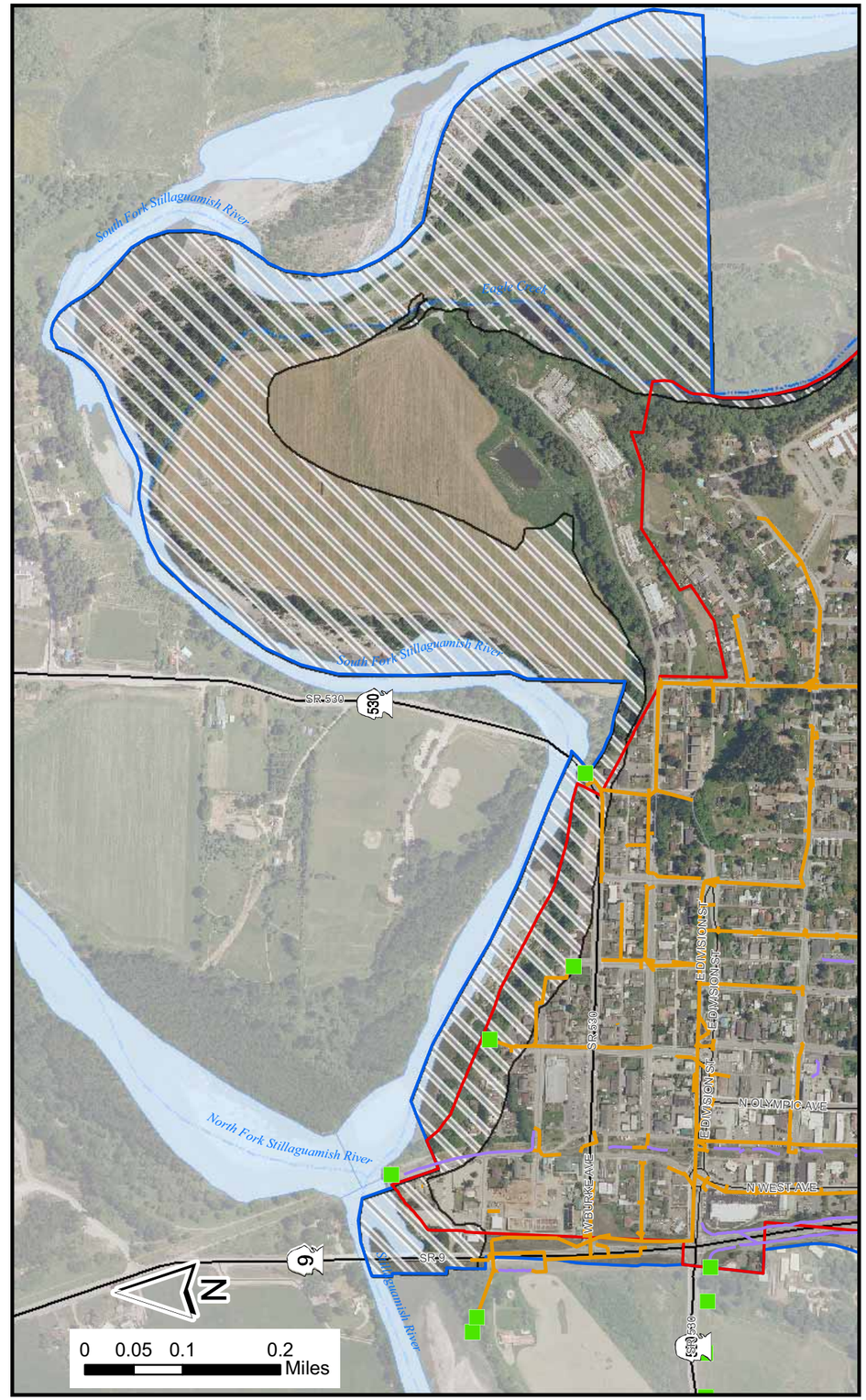

City of Arlington
Shoreline Master Plan

Figure 6a
Stormwater System: Old Town and Island Crossing

Legend

- Outfalls
- Surface Channels
- Pipe Network
- Proposed Jurisdiction
- South Slough
  Area of additional analysis
- City Limits
- City UGA
- Local roads
- Streams
- Rivers
- Ponds

DRAFT

Streams and waterbodies courtesy of Snohomish County Dept of Information Systems, June 2009.

Aerials taken in June 2009.

Date:
04/29/2010

File:
Figure6a_11x17_10.mxd

Cartographer:
kdk

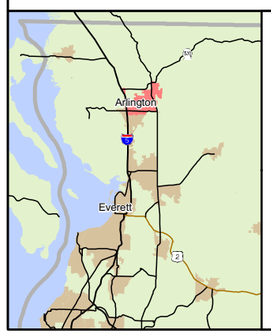

Maps and GIS data are distributed "AS-IS" without warranties of any kind, either express or implied, including but not limited to warranties of suitability for a particular purpose or use. Map data are compiled from a variety of sources which may contain errors and users who rely upon the information do so at their own risk. Users agree to indemnify, defend, and hold harmless the City of Arlington for any and all liability of any nature arising out of or resulting from the lack of accuracy or correctness of the data, or the use of the data presented in the maps.

CITY OF ARLINGTON

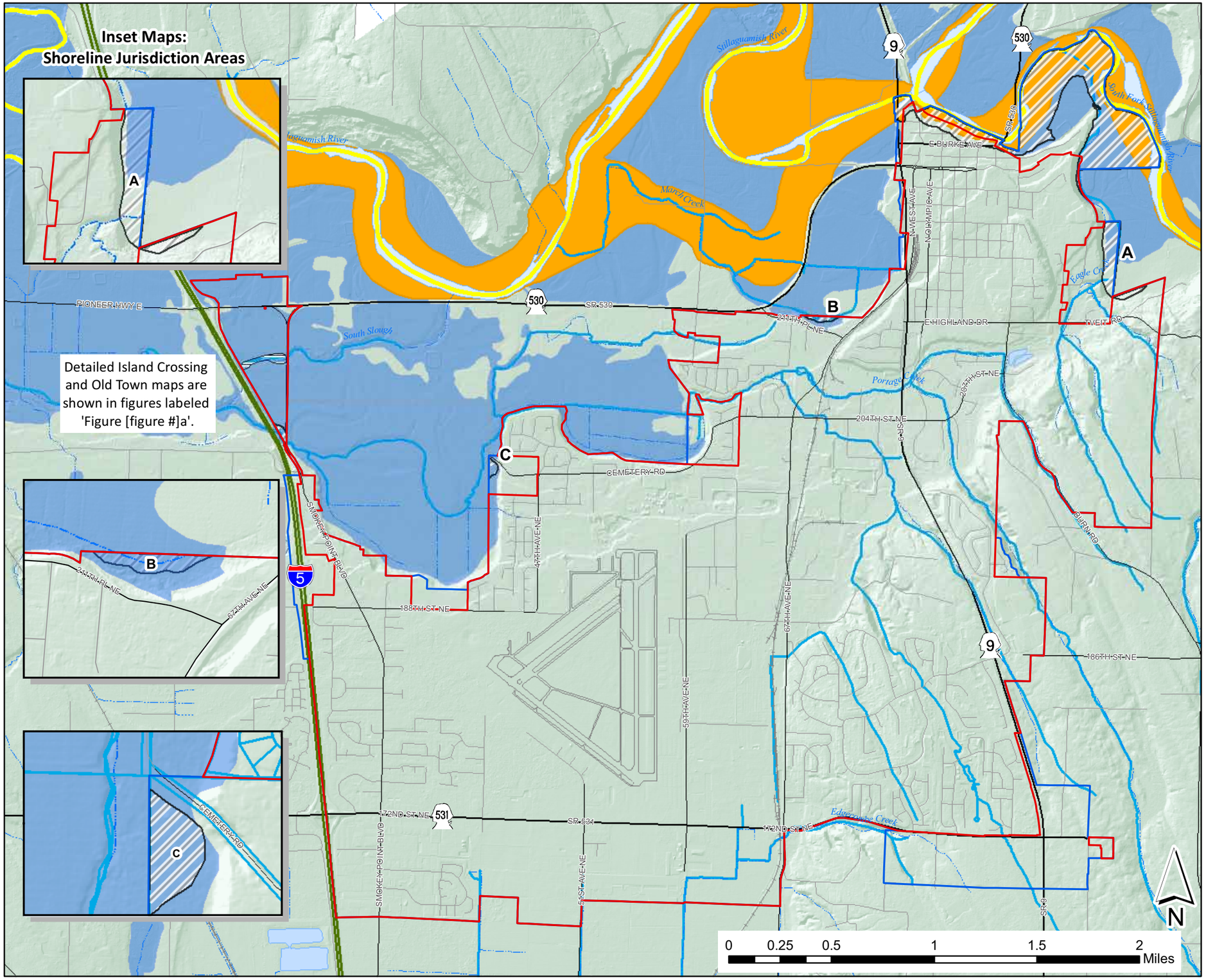

City of Arlington
Shoreline Master Plan

Figure 7
Streams with Floodplain and Floodway

DRAFT

Legend

- Arlington Mapped Streams
- Channel Subject to Migration*
- FEMA Floodplain
- FEMA Floodway
- Proposed Jurisdiction
- South Slough
  Area of additional analysis

*'Channels subject to migration' recieved from Snohomish County, 2010.
Draft dFIRM floodplain and floodway data provided by FEMA, 2009

- City Limits
- City UGA
- Local roads
- Airport
- Rail line
- Streams
- Rivers
- Ponds

Streams and waterbodies courtesy of Snohomish County Dept of Information Systems, June 2009.

Topography provided by Puget Sound LiDAR Consortium, downloaded summer 2009.

Date:
04/29/2010

File:
Figure7_11x17_10.mxd

Cartographer:
kdk

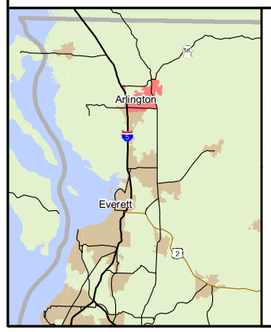

Maps and GIS data are distributed "AS-IS" without warranties of any kind, either express or implied, including but not limited to warranties of suitability for a particular purpose or use. Map data are compiled from a variety of sources which may contain errors and users who rely upon the information do so at their own risk. Users agree to indemnify, defend, and hold harmless the City of Arlington for any and all liability of any nature arising out of or resulting from the lack of accuracy or correctness of the data, or the use of the data presented in the maps.

CITY OF ARLINGTON

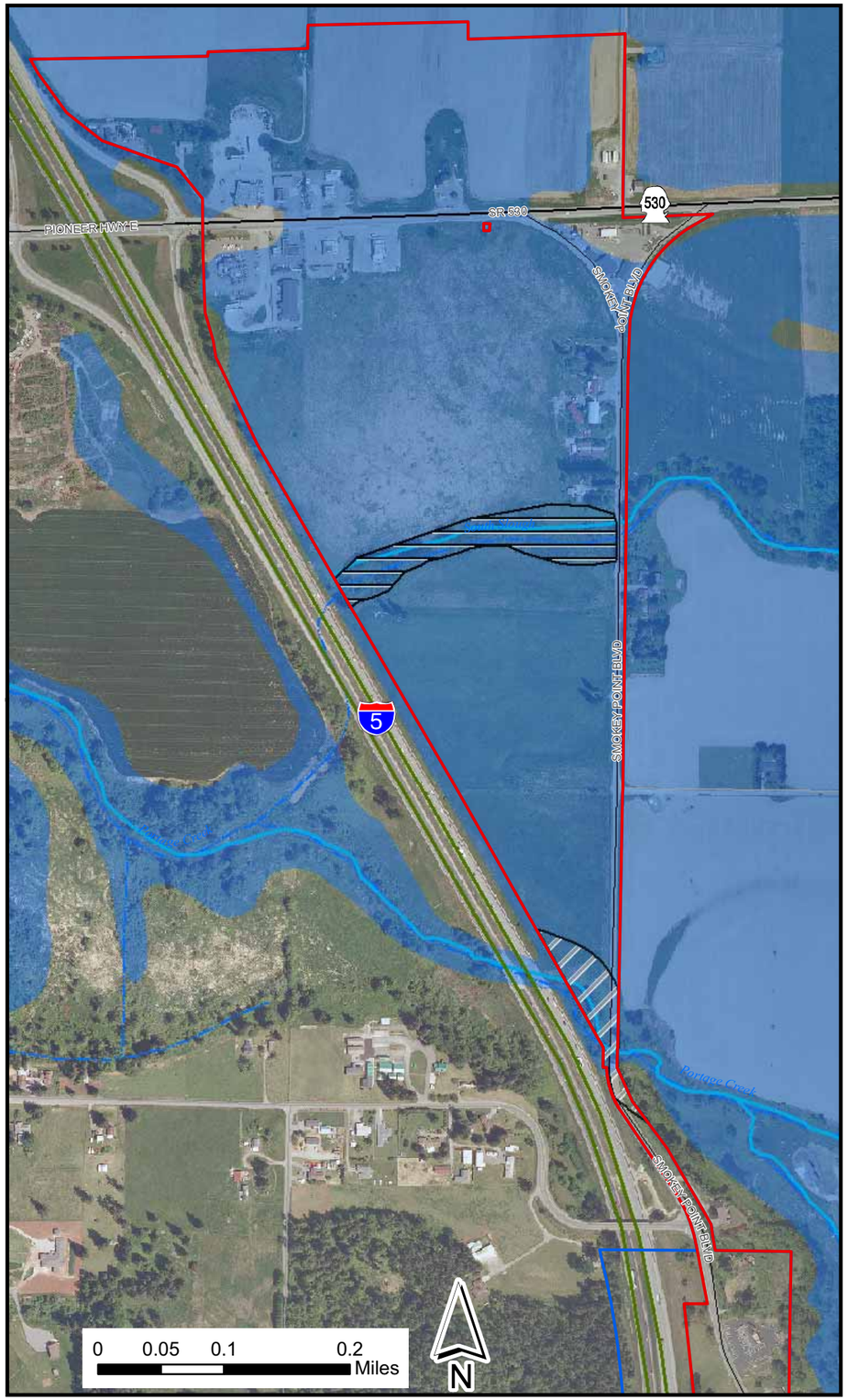

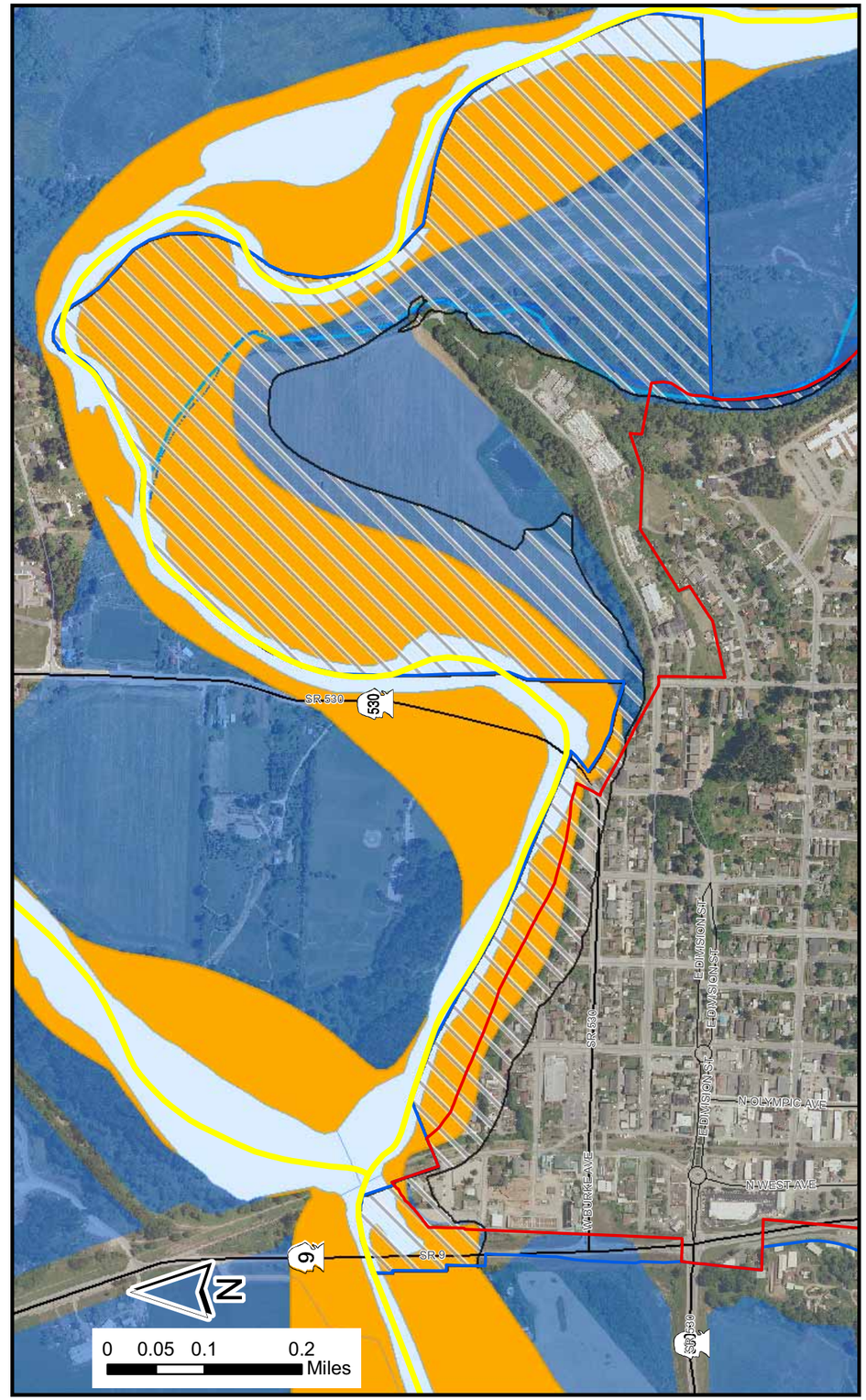

City of Arlington
Shoreline Master Plan

Figure 7a
Streams,Floodplain and Floodway:
Old Town and Island Crossing

Legend

- Arlington Mapped Streams
- Channel Subject to Migration
- FEMA Floodplain
- FEMA Floodway
- Proposed Jurisdiction
- South Slough
  Area of additional analysis

*'Channels subject to migration' recieved from Snohomish County, 2010.
Draft dFIRM floodplain and floodway data provided by FEMA, 2009

- City Limits
- Streams
- City UGA
- Rivers
- Local roads
- Ponds

Streams and waterbodies courtesy of Snohomish County Dept of Information Systems, June 2009.

Aerials taken in June 2009.

DRAFT

Date:
04/29/2010

File:
Figure7a_11x17_10.mxd

Cartographer:
kdk

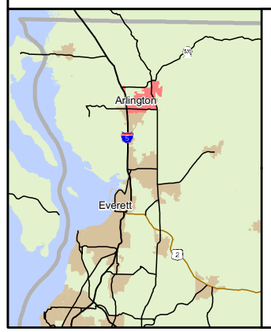

Maps and GIS data are distributed "AS-IS" without warranties of any kind, either express or implied, including but not limited to warranties of suitability for a particular purpose or use. Map data are compiled from a variety of sources which may contain errors and users who rely upon the information do so at their own risk. Users agree to indemnify, defend, and hold harmless the City of Arlington for any and all liability of any nature arising out of or resulting from the lack of accuracy or correctness of the data, or the use of the data presented in the maps.

CITY OF ARLINGTON