



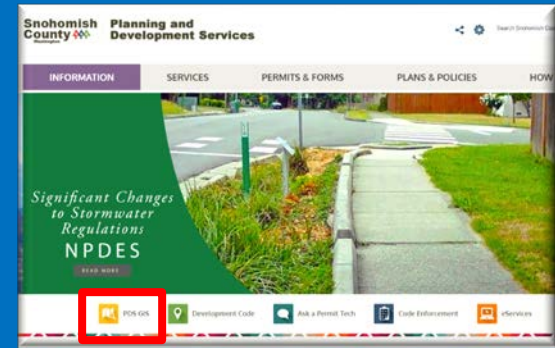
SNOHOMISH COUNTY PLANNING-RELATED GIS RESOURCES

August 2, 2017

Snohomish County Planning and Development Services
Raoul Comaduran, *Senior GIS Analyst*

PDS GIS RESOURCES

- PDS GIS webpage
 - <http://snohomishcountywa.gov/1279/PDS-GIS>



PDS Map Portal Interactive Map

PDS Active Projects and Permit Interactive Map

PDS iGallery Interactive Map

Property Summary Report

The Property Summary Report provides a wealth of planning-related information about your property in an easy to print PDF. Curious what zoning or school district your property is within? Plug your parcel ID into the form below and a PDF report will be generated specific to your property. If you do not know your parcel ID, use the PDS Map Portal interactive viewer at the top of the page to find your property. When your view is at close enough scale to view parcels in the viewer (orange-outlined features), single click on your parcel. This will enable a pop up window to display various information about the parcel. From this pop up window, you may then click "Run Property Report" link to generate the property report.

[View the PDS Map Portal to access your Property Summary Report](#)

Parcel ID:

- Resources and tools from PDS GIS
 - Interactive Maps
 - Stand alone Property Summary Report
 - Links to
 - Other County Interactive Products
 - Downloadable GIS Products
 - GIS Web-based Map Services data

Other Snohomish County GIS Products

Snohomish County Interactive Maps
For a list of Snohomish County Interactive Maps such as SCOPI, SnoScope, and Planning, Permitting and Zoning, please visit our [Interactive Maps of Snohomish County](#) Page. These links can also be found inside either of the above Interactive Maps by use of the "Open Other Interactive Map" tool, found in the toolbar.

Downloadable Products
For further planning-related data, visit the [GIS data section downloadable maps, our file](#), or the [GIS Products](#) page.

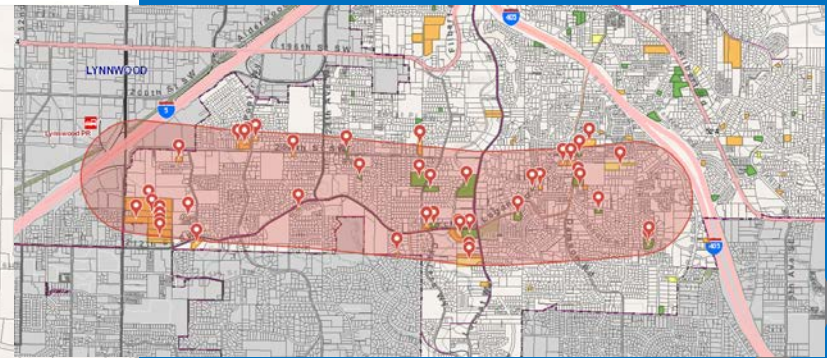
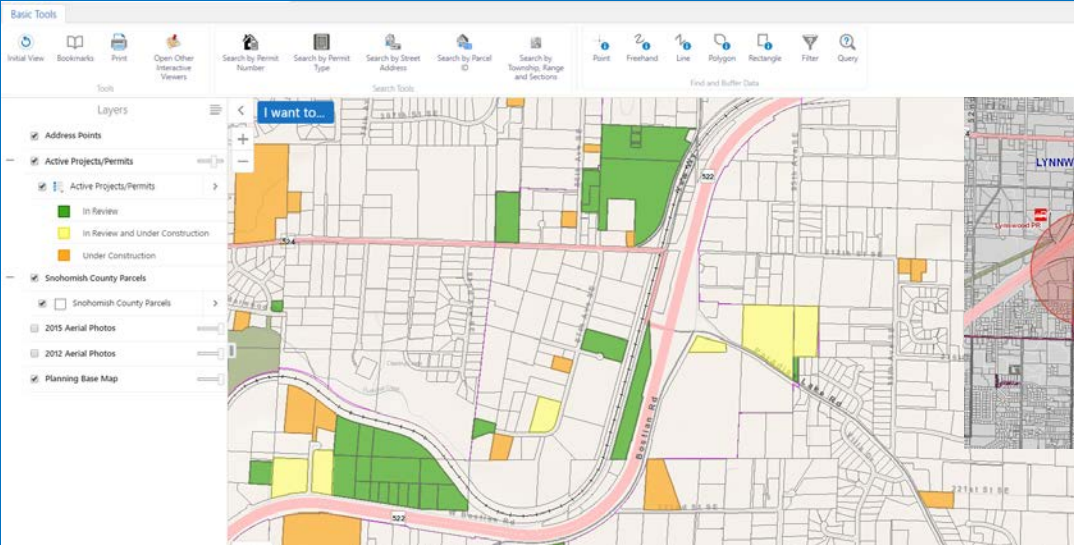
Other County Mapping Products
For more Snohomish County geospatial information, please visit our [Maps & GIS](#) page.

GIS Map Services
For access to Snohomish County's numerous published map services, please visit our [GIS Map Services](#) page.

INTERACTIVE MAP DEMONSTRATIONS

PDS Active Projects and Permits

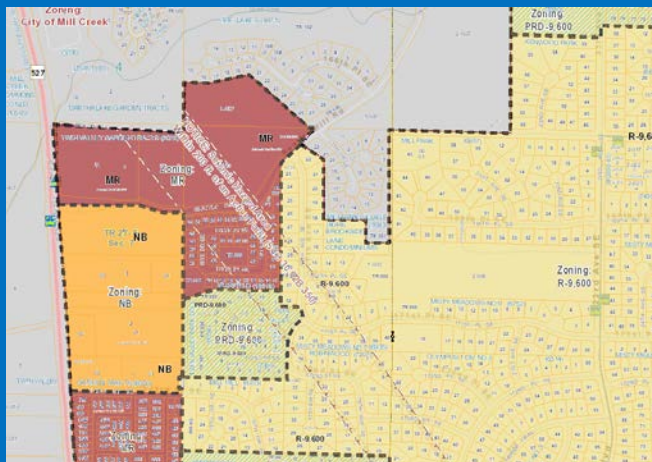
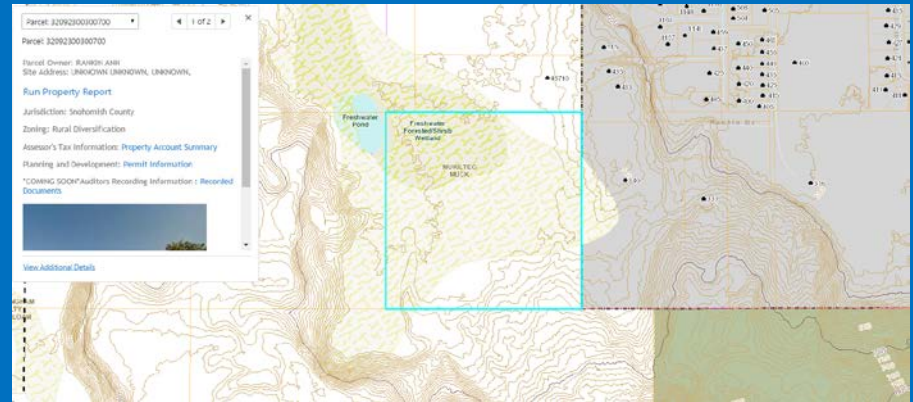
- View and interact with active projects and permits in Snohomish County.
- Multiple levels of detail
- Robust data search and query tools
- Go to map
 - <http://gismaps.snoco.org/activepermits>



INTERACTIVE MAP DEMONSTRATIONS

PDS Map Portal

- Interactive thematic maps
- Customizable maps can be printed
- Robust data search tools



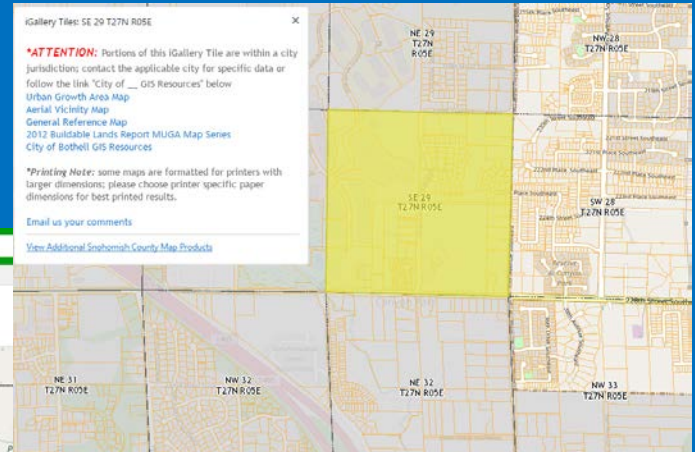
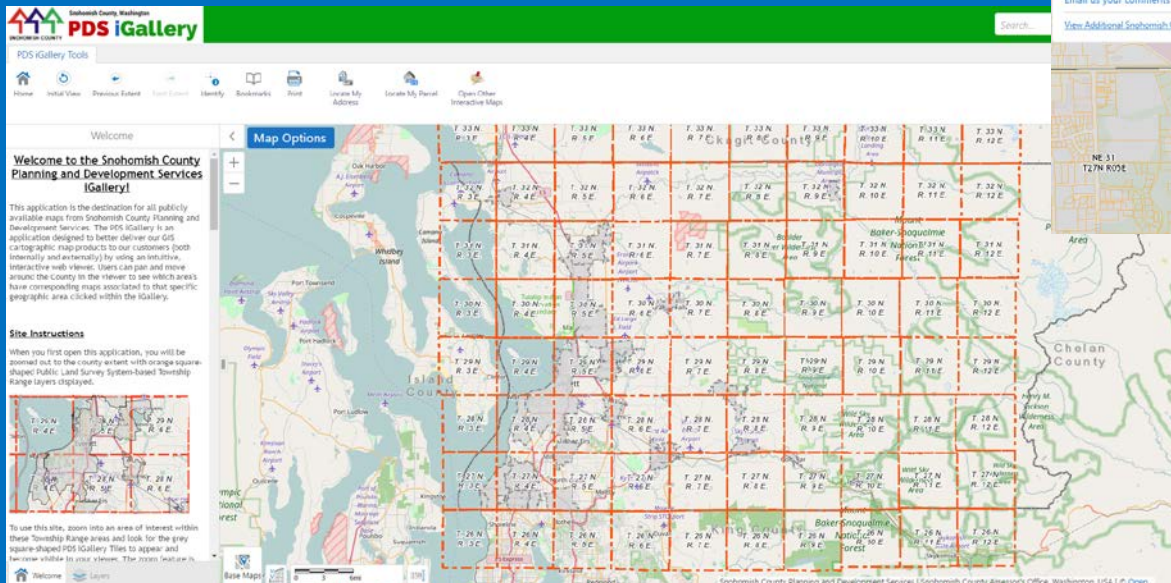
- Google and Bing integration
- Measuring and distance tools
- Property Report and permit search functions
- Go to map
 - <http://gismaps.snoco.org/pdsmapportal>

INTERACTIVE MAP DEMONSTRATIONS

PDS iGallery



- County-wide atlas of pre-built, print-ready maps
- Maps are referenced by Section, Township, and Range
- Go to [map](http://gismaps.snoco.org/pdsigallery)
- <http://gismaps.snoco.org/pdsigallery>



PDS GIS RESOURCES:

- PDS GIS webpage
 - <http://snohomishcountywa.gov/1279/PDS-GIS>
 - Links to Interactive Maps
 - Stand alone Property Report
 - Downloadable data
 - Web based GIS content
 - Links to other county department GIS resources

FEEL FREE TO CONTACT US:

Raoul Comaduran

- Phone:
 - 425-262-2621
- Email:
 - PDSGISTeam@snoco.org
 - Raoul.comaduran@snoco.org

