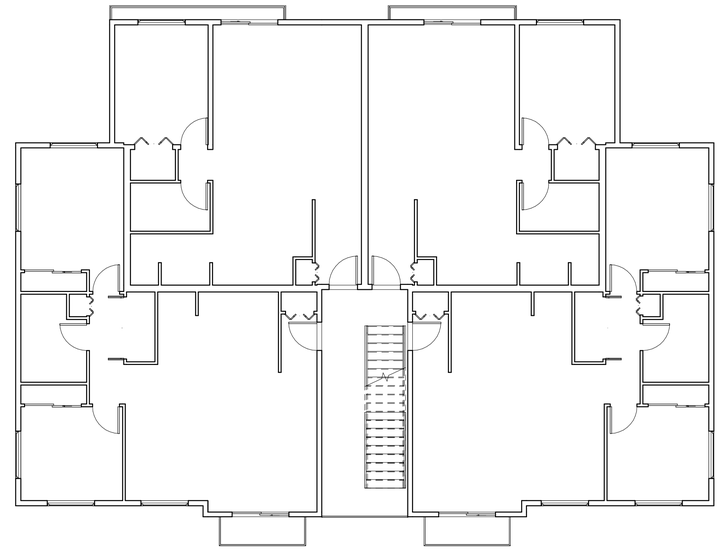

2 BLDG A - LEVEL 2

1/8" = 1'-0"

NORTH

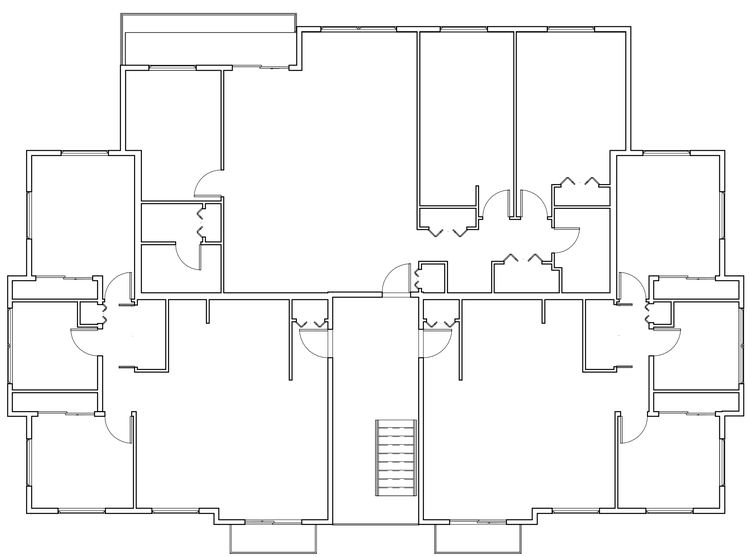

3 BLDG A - LEVEL 3

1/8" = 1'-0"

NORTH

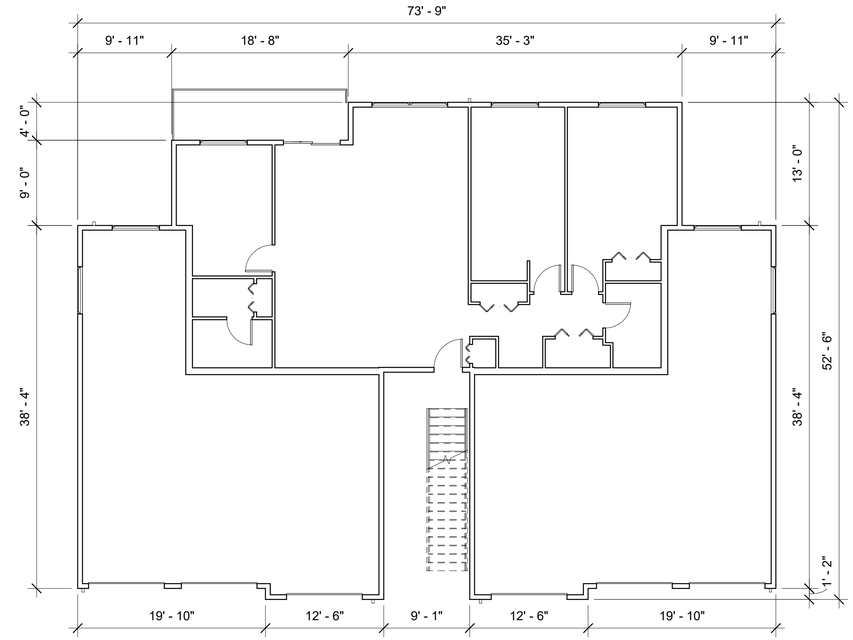

1 BLDG A - LEVEL 1

1/8" = 1'-0"

NORTH

ISSUED SETS	
02.04.22	LAND USE PERMIT
	RE-SUBMITTAL

REVISION BLOCK

#	DATE	REV DESCRIPTION

DRAWN:	Author
CHECKED:	Checker
JOB NO:	1620

cdfey architects

ARCHITECTURE & PLANNING

cdfey Architects PLLC
101 E Broadway St, Suite 203
Missoula, MT 59802

APPLICANT/OWNER:
MARY CAREY
8003 SANDPOINT WAY NE, B51
SEATTLE, WA 98115

PORTAGE CREEK VILLAGE

BLDG A - FLOOR PLANS

DATE: 2/4/2022 1:53:33 PM | SCALE: 1/8" = 1'-0" | PLOTTED BY: | FILE PATH: C:\Users\cdfey\Desktop\Portage Creek\PC22015_Author-V2015.rvt

SHEET:

A101

OF: . . SHEETS

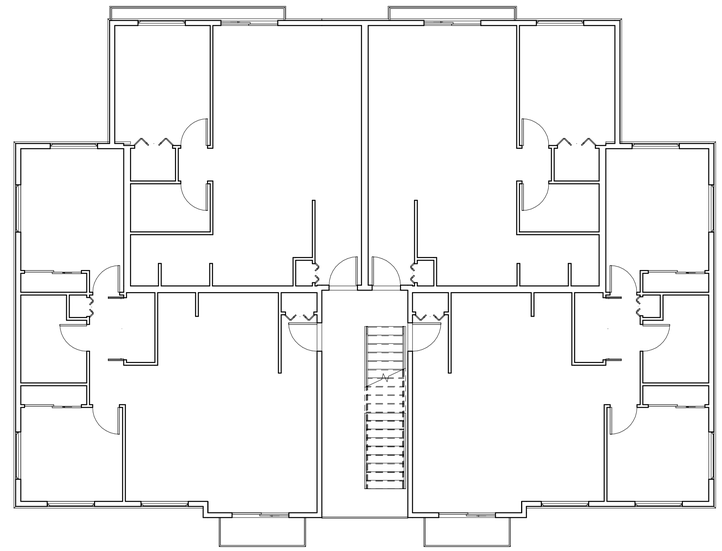

2 BLDG B - LEVEL 2

1/8" = 1'-0"

NORTH

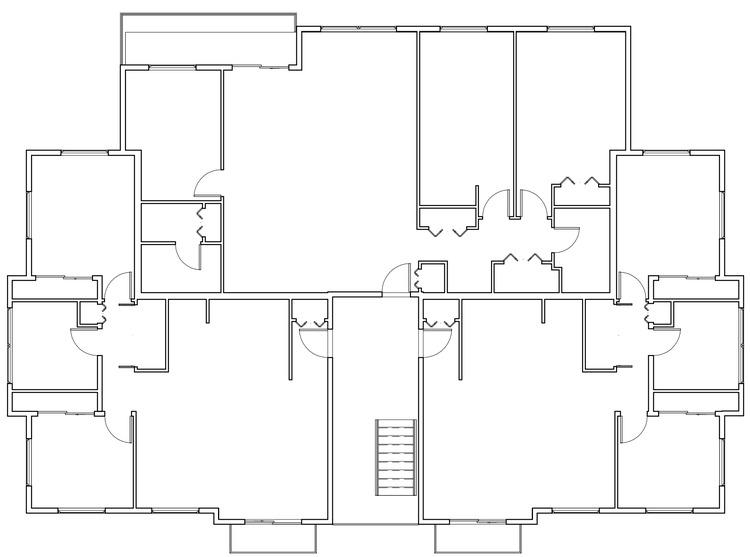

3 BLDG B - LEVEL 3

1/8" = 1'-0"

NORTH

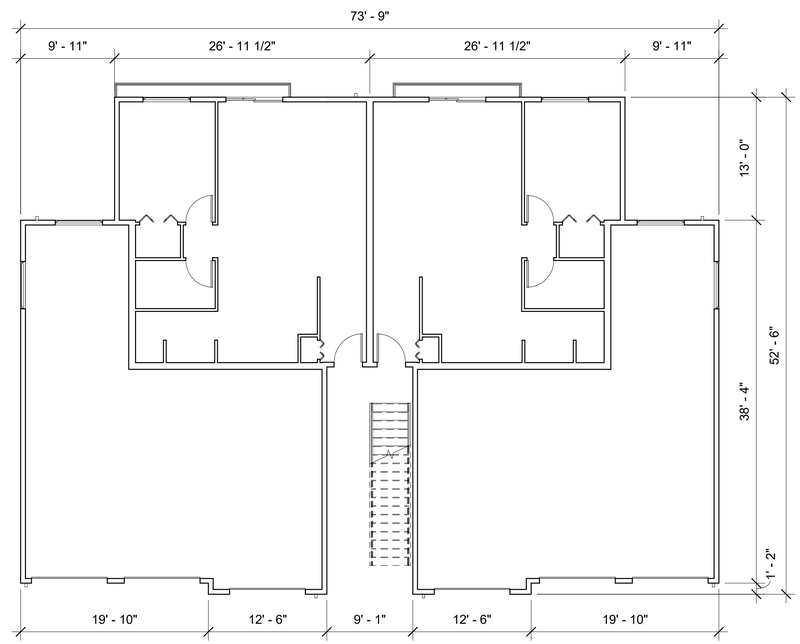

1 BLDG B - LEVEL 1

1/8" = 1'-0"

NORTH

ISSUED SETS

02.04.22	LAND USE PERMIT
	RE-SUBMITTAL

REVISION BLOCK

#	DATE	REV DESCRIPTION

DRAWN:	Author
CHECKED:	Checker
JOB NO:	1620

cdfey architects

ARCHITECTURE & PLANNING

cdfey Architects PLLC
101 E Broadway St, Suite 203
Missoula, MT 59802

APPLICANT/OWNER:
MARY CAREY
8003 SANDPOINT WAY NE, B51
SEATTLE, WA 98115

PORTAGE CREEK VILLAGE

BLDG B - FLOOR PLANS

FILE PATH: C:\cdfey\Revit Projects\1620 Carey site 2020\1620_Auditorium101.rvt

PLOTTED BY:

SCALE: 1/8" = 1'-0"

DATE: 2/4/2022 1:53:53 PM

SHEET:

A102

OF: . . SHEETS

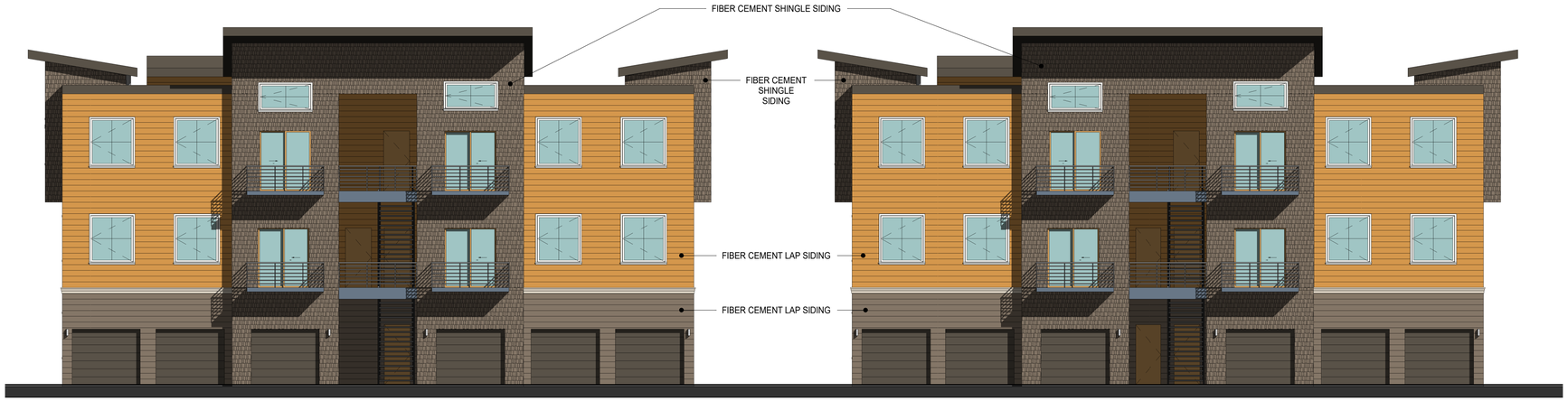

1 BLDG A & B SOUTH

1/8" = 1'-0"

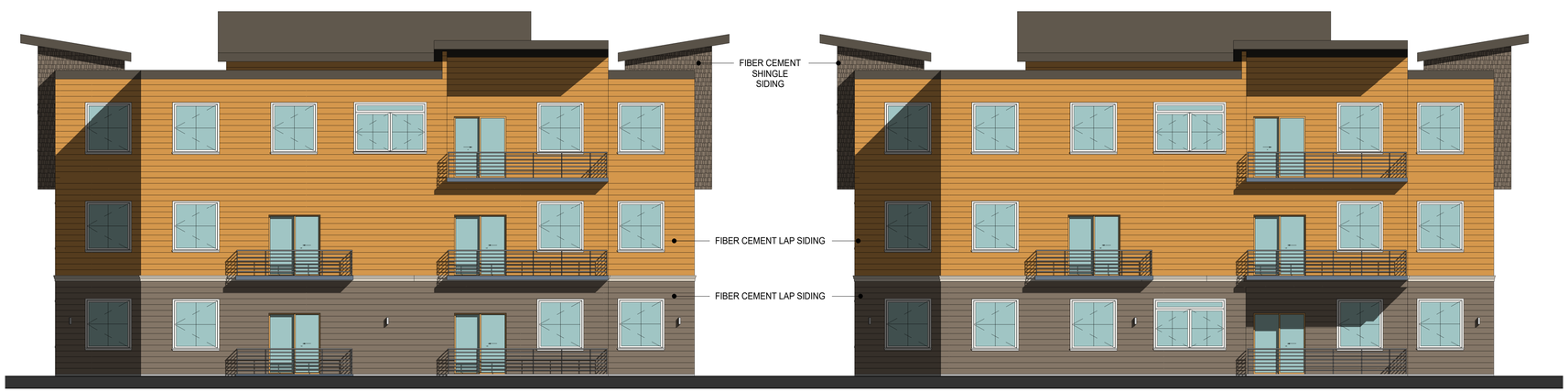

2 BLDG A & B NORTH

1/8" = 1'-0"

ISSUED SETS

02.04.22	LAND USE PERMIT
	RE-SUBMITTAL

REVISION BLOCK

#	DATE	REV DESCRIPTION

DRAWN: Author

CHECKED: Checker

JOB NO: 1620

cdfey architects

ARCHITECTURE & PLANNING

cdfey Architects PLLC
101 E Broadway St, Suite 203
Missoula, MT 59802

APPLICANT/OWNER:
MARY CAREY
8003 SANDPOINT WAY NE, B51
SEATTLE, WA 98115

PORTAGE CREEK VILLAGE

BUILDING ELEVATIONS - OVERALL

DATE: 2/4/2022 12:33:37 PM | SCALE: 1/8" = 1'-0" | PLOTTED BY: | FILE PATH: C:\cdfeyRevit Projects\cdfeyRVT Central\1620 Portage Creek Apartments\1620_Author.rvt

SHEET:

A200

OF: . . SHEETS

1 BLDG A - SOUTH
3/16" = 1'-0"

2 BLDG A - EAST
3/16" = 1'-0"

ISSUED SETS

02.04.22	LAND USE PERMIT
	RE-SUBMITTAL

REVISION BLOCK

#	DATE	REV DESCRIPTION

DRAWN: Author
CHECKED: Checker
JOB NO: 1620

cdfey architects

ARCHITECTURE & PLANNING

cdfey Architects PLLC
101 E Broadway St, Suite 203
Missoula, MT 59802

APPLICANT/OWNER:
MARY CAREY
8003 SANDPOINT WAY NE, B51
SEATTLE, WA 98115

PORTAGE CREEK VILLAGE

BLDG A - SOUTH & EAST ELEVATIONS

FILE PATH: C:\cdfey\Revit Projects\1620 Carey site 2020\1620_Architect2019.rvt

PLOTTED BY:

SCALE: 3/16" = 1'-0"

DATE: 2/4/2022 1:53:33 PM

SHEET:

A201

OF: . . SHEETS

1 BLDG A - NORTH
3/16" = 1'-0"

2 BLDG A - WEST
3/16" = 1'-0"

ISSUED SETS

02.04.22	LAND USE PERMIT
	RE-SUBMITTAL

REVISION BLOCK

#	DATE	REV DESCRIPTION

DRAWN: Author
CHECKED: Checker
JOB NO: 1620

cdfey architects
ARCHITECTURE & PLANNING

cdfey Architects PLLC
101 E Broadway St, Suite 203
Missoula, MT 59802

APPLICANT/OWNER:
MARY CAREY
8003 SANDPOINT WAY NE, B51
SEATTLE, WA 98115

PORTAGE CREEK VILLAGE

BLDG A - NORTH & WEST ELEVATIONS

DATE: 2/4/2022 1:53:42 PM
SCALE: 3/16" = 1'-0"
PLOTTED BY:
FILE PATH: C:\cdfey\Revit Projects\1620 Carey.rvt\{3D\Section\1620 Carey.rvt}

SHEET:
A202

OF: . . SHEETS

2 BLDG B - SOUTH
3/16" = 1'-0"

1 BLDG B - EAST
3/16" = 1'-0"

ISSUED SETS

02.04.22	LAND USE PERMIT
	RE-SUBMITTAL

REVISION BLOCK

#	DATE	REV DESCRIPTION

DRAWN:	Author
CHECKED:	Checker
JOB NO:	1620

cdfey architects

ARCHITECTURE & PLANNING

cdfey Architects PLLC
101 E Broadway St, Suite 203
Missoula, MT 59802

APPLICANT/OWNER:
MARY CAREY
8003 SANDPOINT WAY NE, B51
SEATTLE, WA 98115

PORTAGE CREEK VILLAGE

BLDG B - SOUTH & EAST ELEVATIONS

DATE 2/4/2022 5:34:44 PM | SCALE 3/16" = 1'-0" | PLOTTED BY: | FILE PATH: C:\Users\Revit\Documents\Revit Centralized\2016_Batches\1620.rvt

SHEET:

A203

OF: . . SHEETS

1 BLDG B - NORTH
3/16" = 1'-0"

2 BLDG B - WEST
3/16" = 1'-0"

© 2016

ISSUED SETS

02.04.22	LAND USE PERMIT
	RE-SUBMITTAL

REVISION BLOCK

#	DATE	REV DESCRIPTION

DRAWN:	Author
CHECKED:	Checker
JOB NO:	1620

cdfey architects

ARCHITECTURE & PLANNING

cdfey Architects PLLC
101 E Broadway St, Suite 203
Missoula, MT 59802

APPLICANT/OWNER:
MARY CAREY
8003 SANDPOINT WAY NE, B51
SEATTLE, WA 98115

PORTAGE CREEK VILLAGE

BLDG B - NORTH & WEST ELEVATIONS

FILE PATH: C:\cdfey\Revit Projects\Portage Creek\PC 22011 B_Auditorium\22011 PC

PLOTTED BY:

SCALE: 3/16" = 1'-0"

DATE: 2/4/2022 3:54:48 PM

SHEET:

A204

OF: . . SHEETS

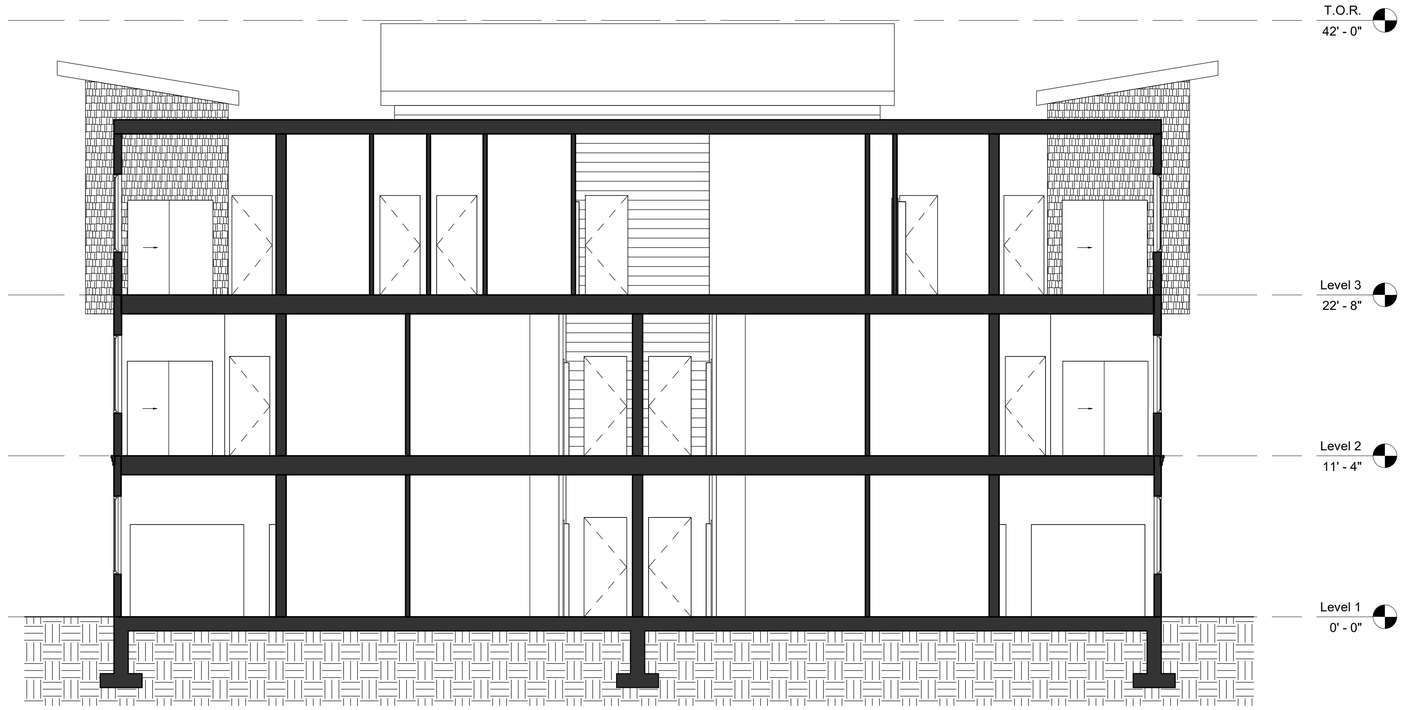

2 BLDG B - SECTION B

3/16" = 1'-0"

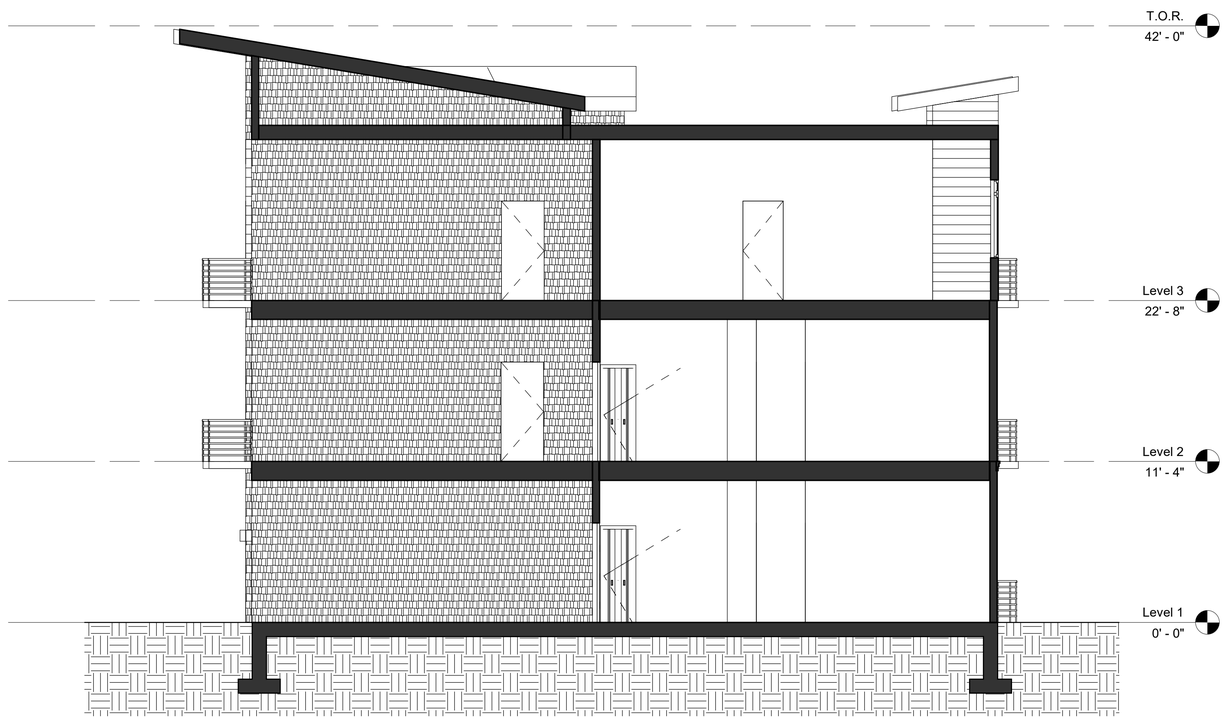

1 BLDG B - SECTION A

3/16" = 1'-0"

© 2016

5797
REGISTERED ARCHITECT
STATE OF WASHINGTON

ISSUED SETS

02.04.22	LAND USE PERMIT
	RE-SUBMITTAL

REVISION BLOCK

#	DATE	REV DESCRIPTION

DRAWN:	Author
CHECKED:	Checker
JOB NO:	1620

cdfey architects

ARCHITECTURE & PLANNING

cdfey Architects PLLC
101 E Broadway St, Suite 203
Missoula, MT 59802

APPLICANT/OWNER:
MARY CAREY
8003 SANDPOINT WAY NE, B51
SEATTLE, WA 98115

PORTAGE CREEK VILLAGE

BLDG SECTIONS

FILE PATH: C:\cdfey\Revit Projects\1620 Carey\1620 Carey_Author.rvt

PLOTTED BY:

SCALE: 3/16" = 1'-0"

DATE: 2/4/2022 1:53:47 PM

SHEET:

A301

OF: . . SHEETS